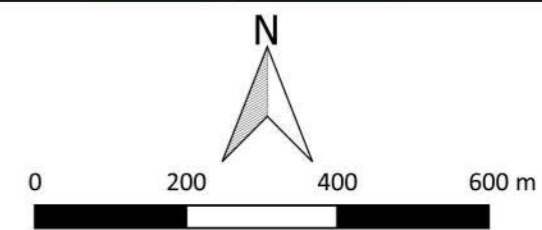
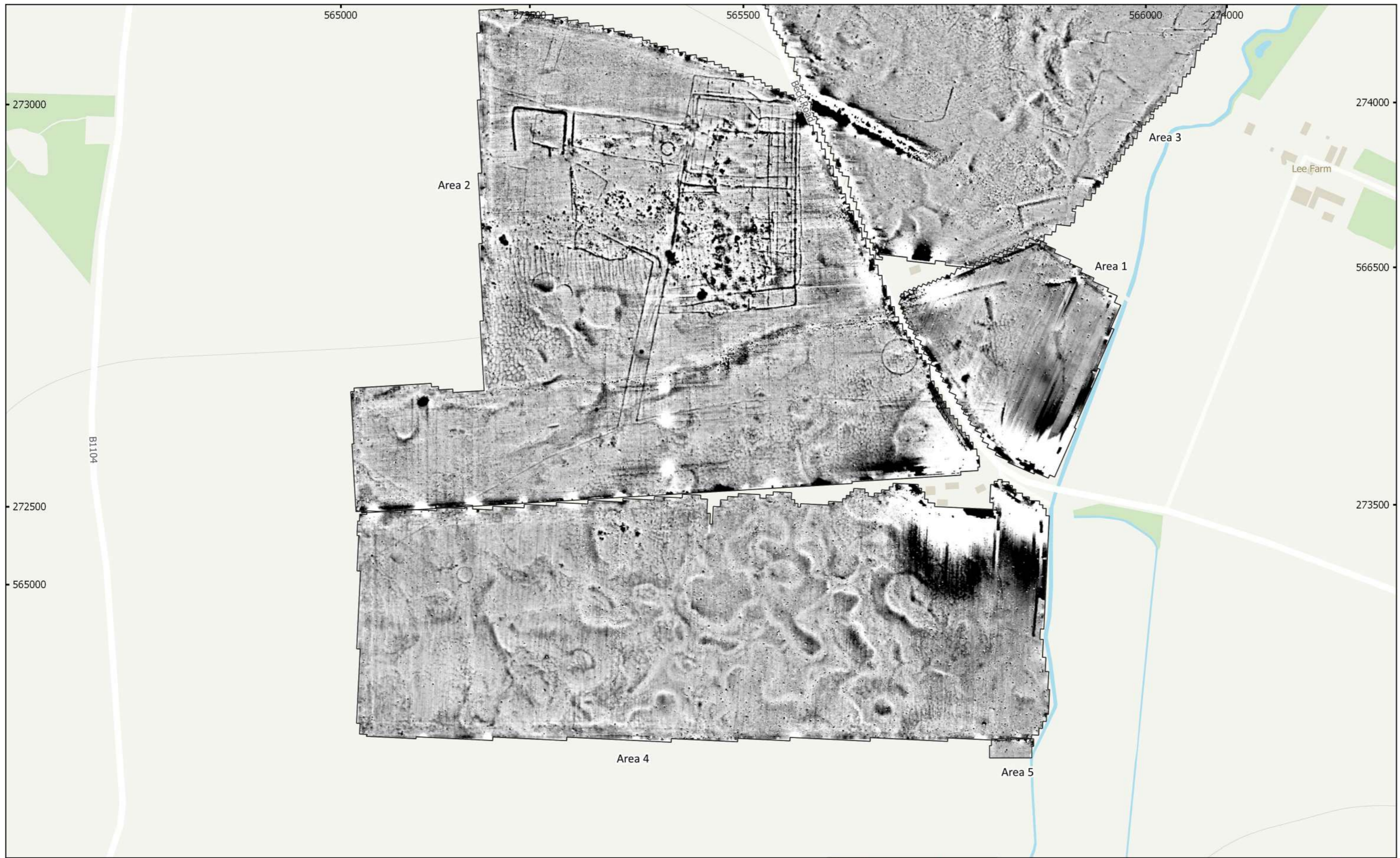


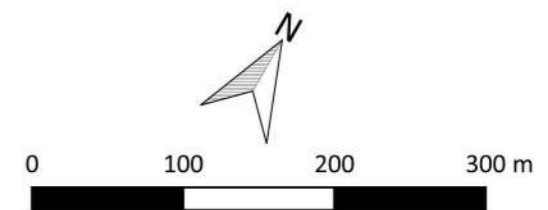
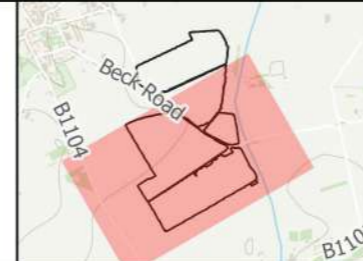
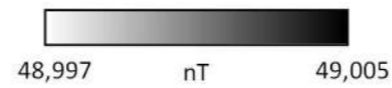
MSTL551 - Sunnica Energy Farm Reporting Zone A  
 Figure A1 - Location of Survey Areas  
 1:10,000 @ A3  
 Copyright Magnitude Surveys Ltd 2020  
 Contains Ordnance Survey data © Crown Copyright and database right 2020

- Survey Extent
- Detailed Figure Extents

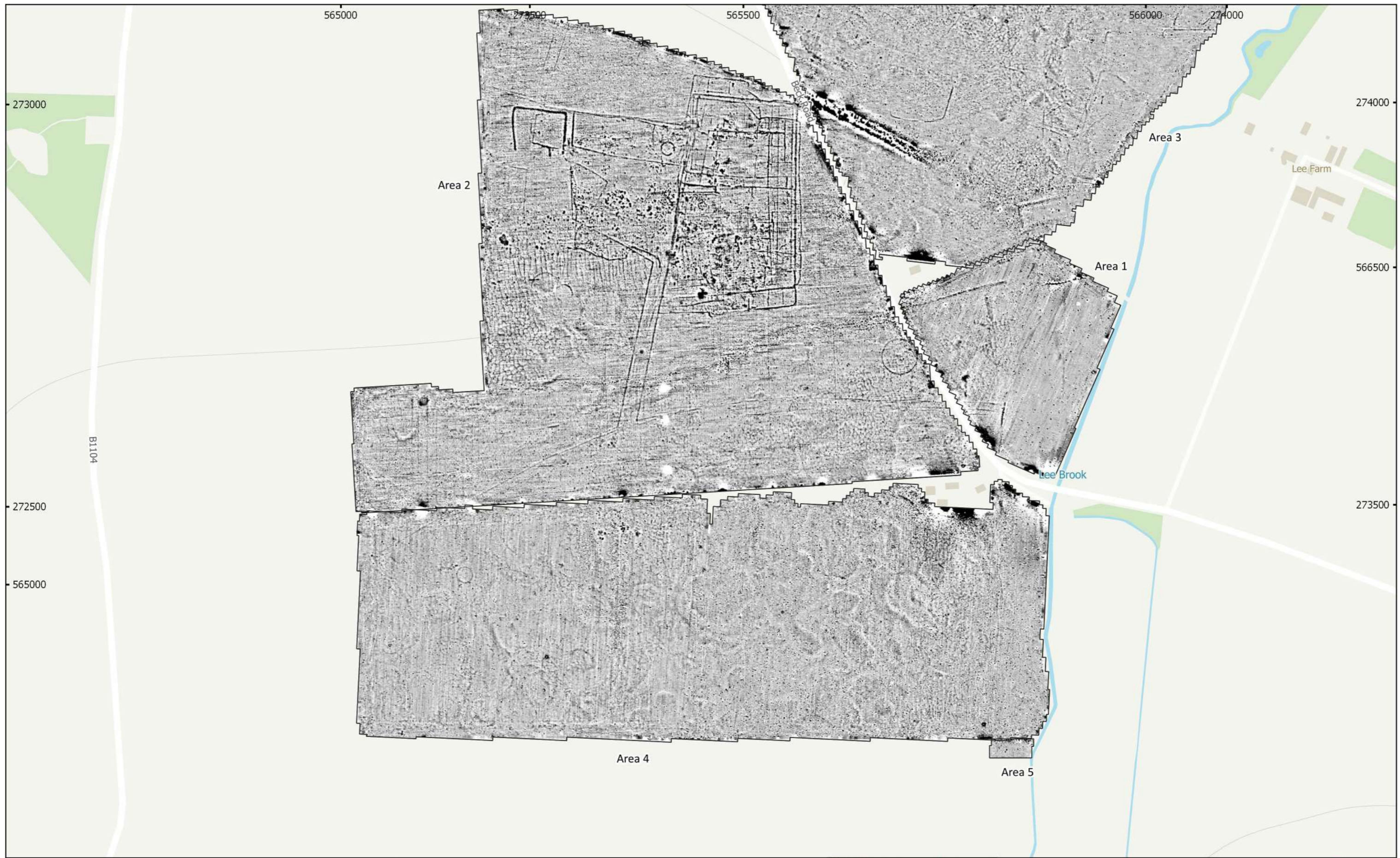




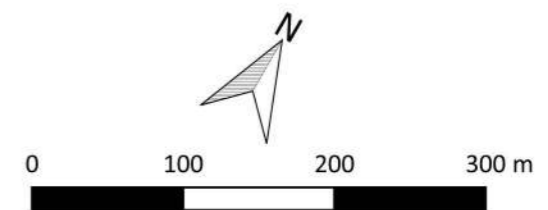
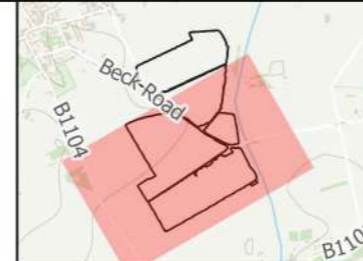
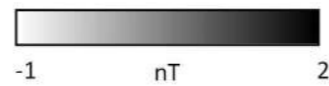
MSTL551 - Sunnica Energy Farm Reporting Zone A  
 Figure A2 - Magnetic Total Field (Lower Sensor) (Overview) (South)  
 1:5,000 @ A3  
 Copyright Magnitude Surveys Ltd 2020  
 Contains Ordnance Survey data © Crown Copyright and database right 2020



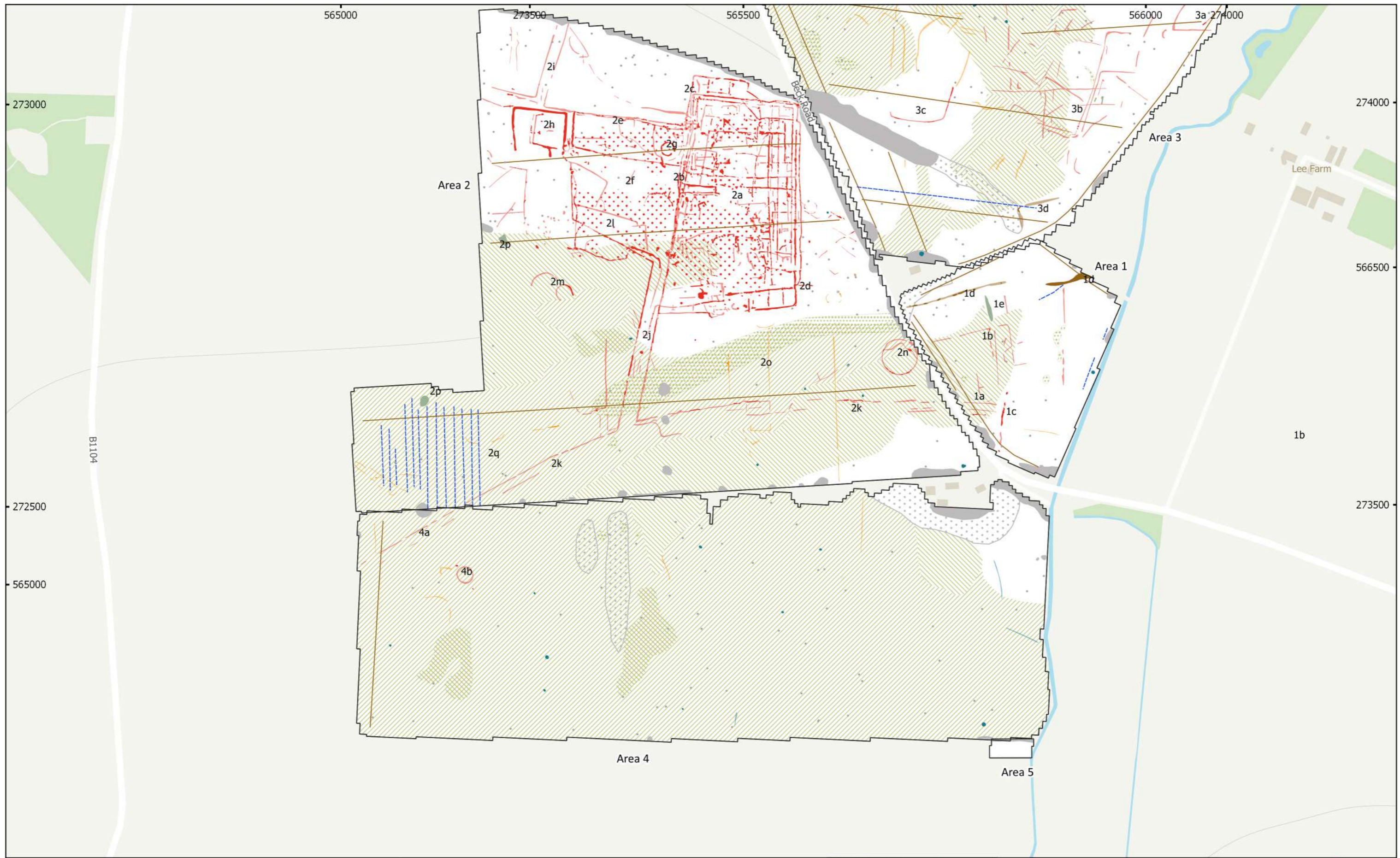
**magnitude**  
surveys



MSTL551 - Sunnica Energy Farm Reporting Zone A  
 Figure A3 - Magnetic Gradient (Overview) (South)  
 1:5,000 @ A3  
 Copyright Magnitude Surveys Ltd 2020  
 Contains Ordnance Survey data © Crown Copyright and database right 2020

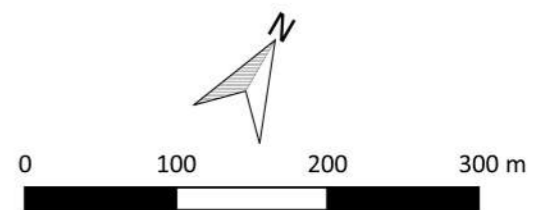
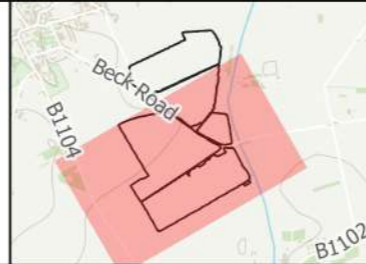


**magnitude**  
surveys

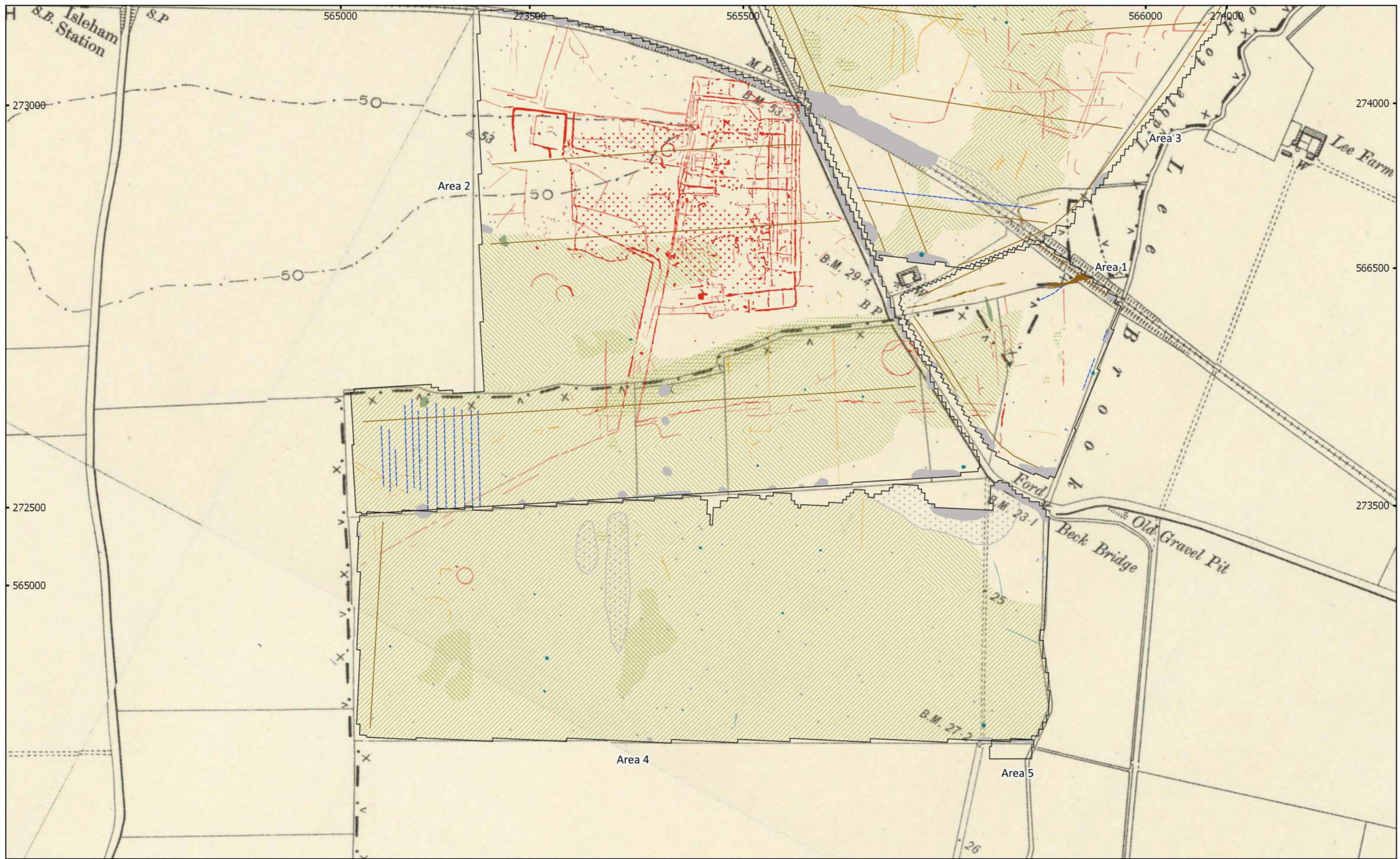


MSTL551 - Sunnica Energy Farm Reporting Zone A  
 Figure A4 - Magnetic Interpretation (Overview) (South)  
 1:5,000 @ A3  
 Copyright Magnitude Surveys Ltd 2020  
 Contains Ordnance Survey data © Crown Copyright and database right 2020

	Archaeology Probable (Strong)		Agriculture (Weak)		Natural (General)
	Archaeology Probable (Weak)		Extraction		Natural (Dissolution)
	Archaeology Probable (Zone)		Undetermined (Strong)		Natural (Infill)
	Archaeology Possible (Strong)		Undetermined (Weak)		Drain
	Archaeology Possible (Weak)		Ferrous/Debris (Spread)		Agriculture
	Agriculture (Strong)		Magnetic Disturbance		Ferrous (Spike)

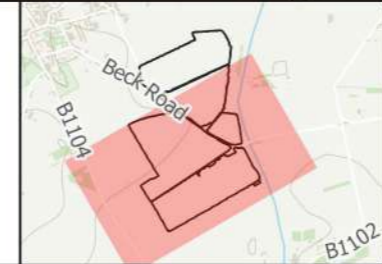


**magnitude**  
surveys



MSTL551 - Sunnica Energy Farm Reporting Zone A  
 Figure A5 - Magnetic Interpretation Over Historic Maps (South)  
 1:5,000 @ A3  
 Copyright Magnitude Surveys Ltd 2020  
 Contains historic maps: Ordnance Survey, 6" 2nd edition c. 1882-1913 ©  
 National Library of Scotland

	Archaeology Probable (Strong)		Agriculture (Weak)		Natural (General)
	Archaeology Probable (Weak)		Extraction		Natural (Dissolution)
	Archaeology Probable (Zone)		Undetermined (Strong)		Natural (Infill)
	Archaeology Possible (Strong)		Undetermined (Weak)		Drain
	Archaeology Possible (Weak)		Ferrous/Debris (Spread)		Agriculture
	Agriculture (Strong)		Magnetic Disturbance		Ferrous (Spike)

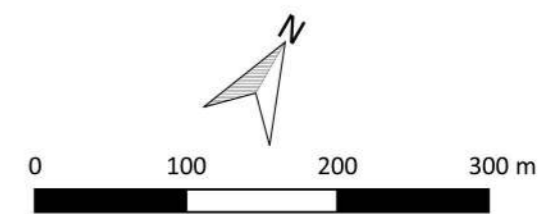
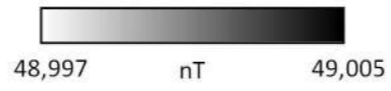


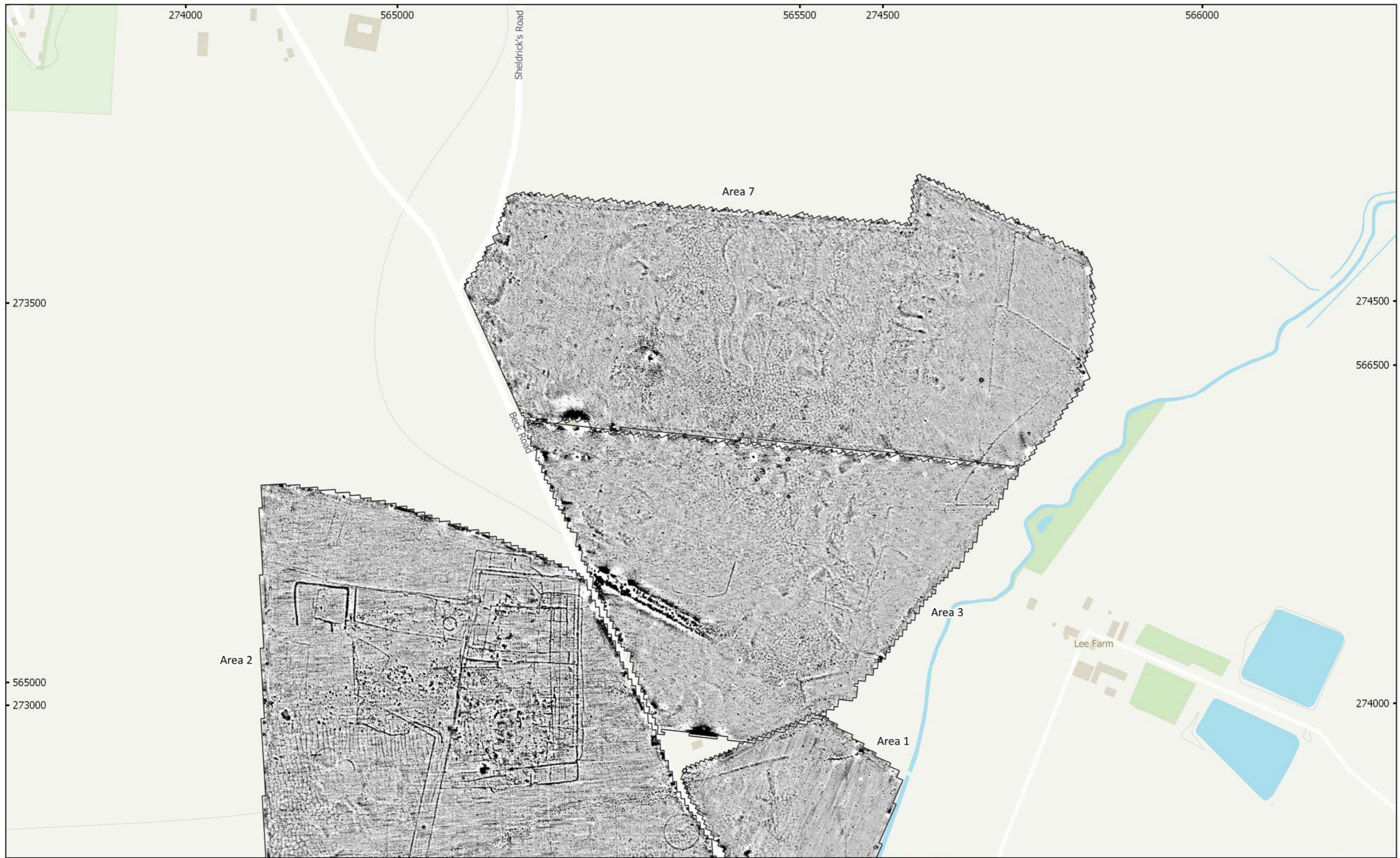
0 100 200 300 m

**magnitude surveys**

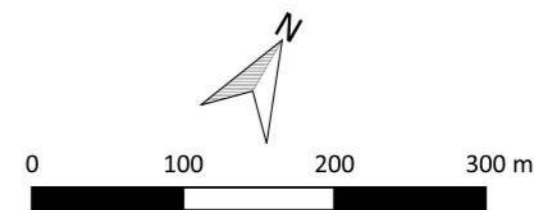
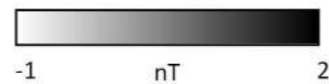


MSTL551 - Sunnica Energy Farm Reporting Zone A  
 Figure A6 - Magnetic Total Field (Lower Sensor) (Overview) (North)  
 1:5,000 @ A3  
 Copyright Magnitude Surveys Ltd 2020  
 Contains Ordnance Survey data © Crown Copyright and database right 2020

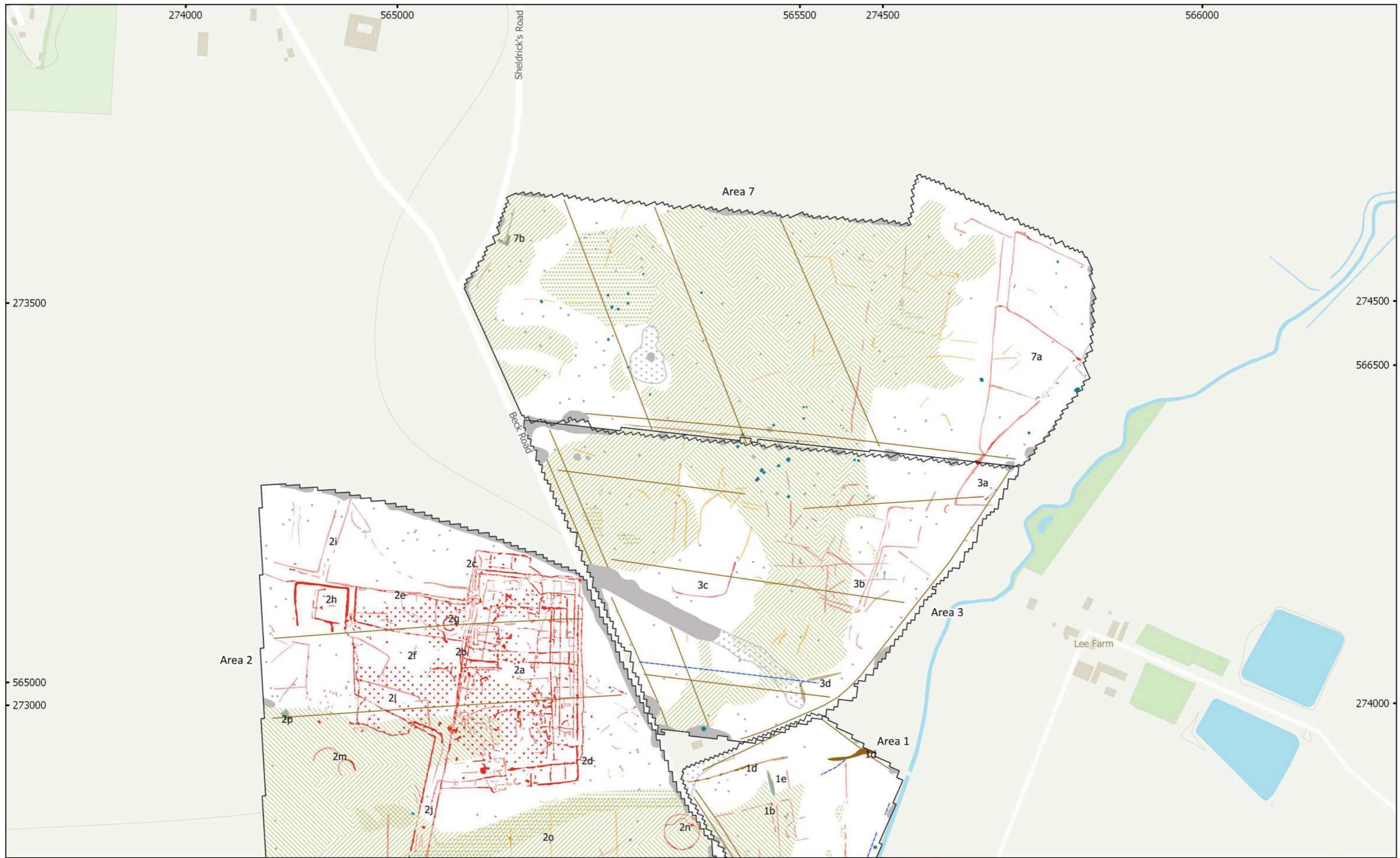




MSTL551 - Sunnica Energy Farm Reporting Zone A  
 Figure A7 - Magnetic Gradient (Overview) (North)  
 1:5,000 @ A3  
 Copyright Magnitude Surveys Ltd 2020  
 Contains Ordnance Survey data © Crown Copyright and database right 2020

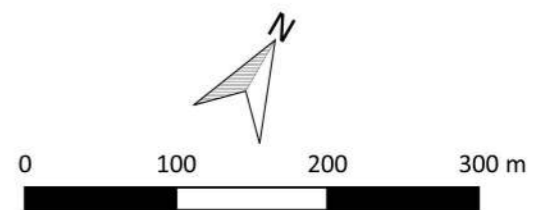


**magnitude**  
surveys

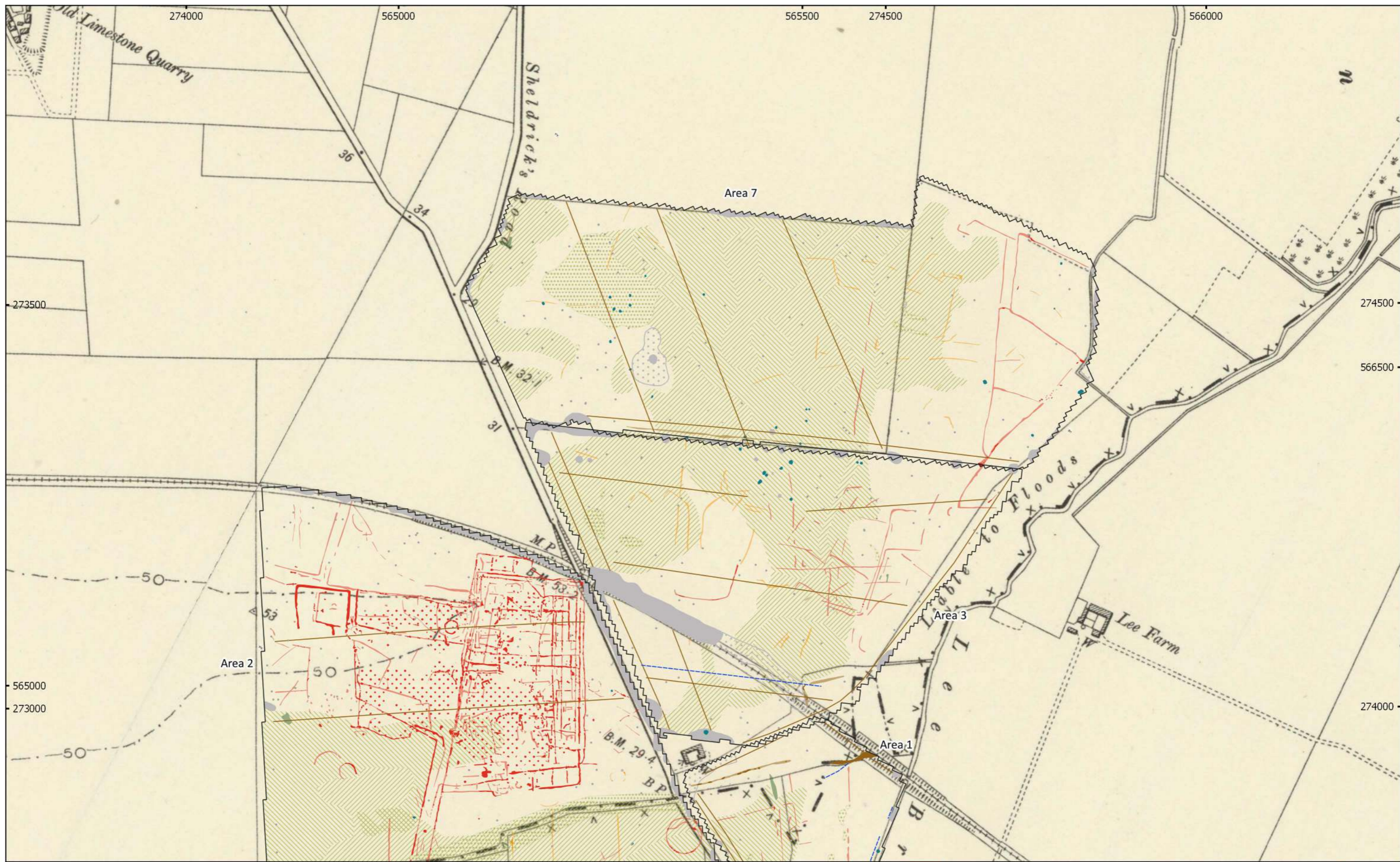


MSTL551 - Sunnica Energy Farm Reporting Zone A  
 Figure A8 - Magnetic Interpretation (Overview) (North)  
 1:5,000 @ A3  
 Copyright Magnitude Surveys Ltd 2020  
 Contains Ordnance Survey data © Crown Copyright and database right 2020

- |  |                               |  |                         |  |                       |
|--|-------------------------------|--|-------------------------|--|-----------------------|
|  | Archaeology Probable (Strong) |  | Agriculture (Weak)      |  | Natural (Dissolution) |
|  | Archaeology Probable (Weak)   |  | Extraction              |  | Natural (Infill)      |
|  | Archaeology Probable (Zone)   |  | Undetermined (Strong)   |  | Drain                 |
|  | Archaeology Possible (Strong) |  | Ferrous/Debris (Spread) |  | Agriculture           |
|  | Archaeology Possible (Weak)   |  | Magnetic Disturbance    |  | Natural (General)     |
|  | Agriculture (Strong)          |  | Natural (General)       |  | Ferrous (Spike)       |

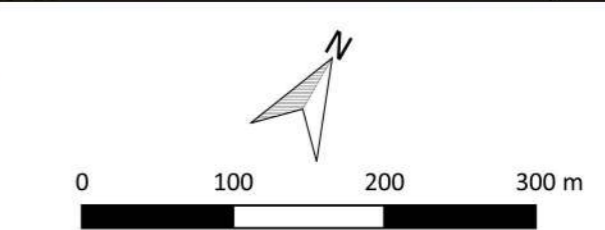






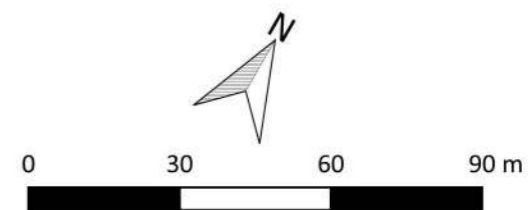
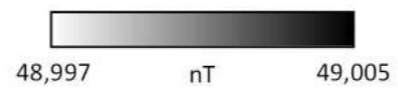
MSTL551 - Sunnica Energy Farm Reporting Zone A  
 Figure A9 - Magnetic Interpretation Over Historic Maps (North)  
 1:5,000 @ A3  
 Copyright Magnitude Surveys Ltd 2020  
 Contains historic maps: Ordnance Survey, 6" 2nd edition c. 1882-1913 ©  
 National Library of Scotland

	Archaeology Probable (Strong)		Agriculture (Weak)		Natural (Dissolution)
	Archaeology Probable (Weak)		Extraction		Natural (Infill)
	Archaeology Probable (Zone)		Undetermined (Strong)		Drain
	Archaeology Possible (Strong)		Ferrous/Debris (Spread)		Agriculture
	Archaeology Possible (Weak)		Magnetic Disturbance		Ferrous (Spike)
	Agriculture (Strong)		Natural (General)		



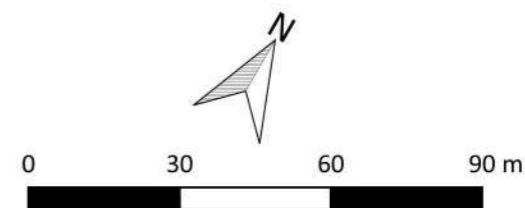
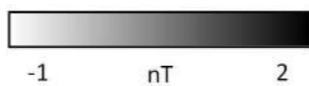


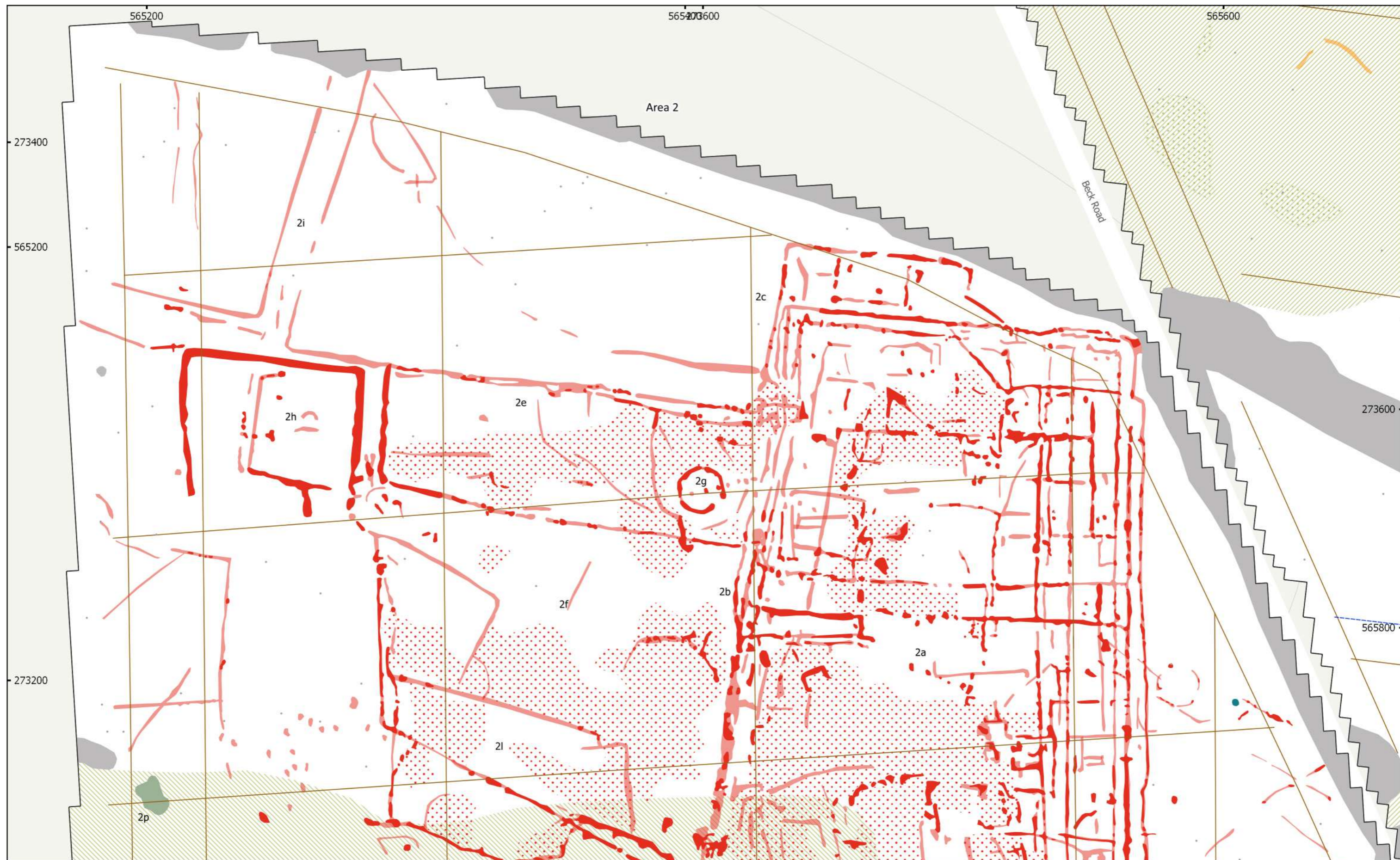
MSTL551 - Sunnica Energy Farm Reporting Zone A  
 Figure A10 - Magnetic Total Field (Area 2)  
 1:1,500 @ A3  
 Copyright Magnitude Surveys Ltd 2020  
 Contains Ordnance Survey data © Crown Copyright and database right 2020





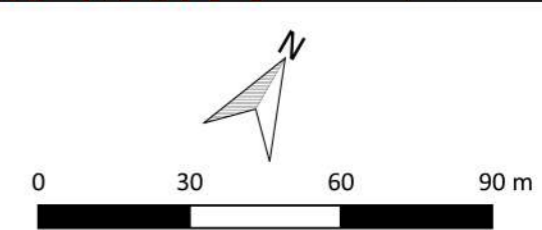
MSTL551 - Sunnica Energy Farm Reporting Zone A  
 Figure A11 - Magnetic Gradient (Area 2)  
 1:1,500 @ A3  
 Copyright Magnitude Surveys Ltd 2020  
 Contains Ordnance Survey data © Crown Copyright and database right 2020






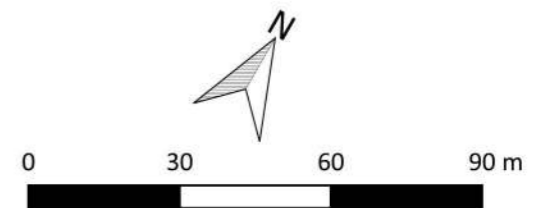
MSTL551 - Sunnica Energy Farm Reporting Zone A  
 Figure A12 - Magnetic Interpretation (Area 2)  
 1:1,500 @ A3  
 Copyright Magnitude Surveys Ltd 2020  
 Contains Ordnance Survey data © Crown Copyright and database right 2020

- |                               |                       |                  |
|-------------------------------|-----------------------|------------------|
| Archaeology Probable (Strong) | Extraction            | Natural (Infill) |
| Archaeology Probable (Weak)   | Undetermined (Strong) | Drain            |
| Archaeology Probable (Zone)   | Magnetic Disturbance  | Agriculture      |
| Archaeology Possible (Weak)   | Natural (General)     | Ferrous (Spike)  |
|                               | Natural (Dissolution) |                  |





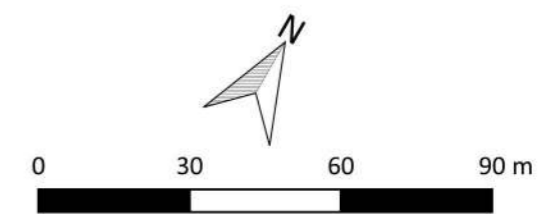
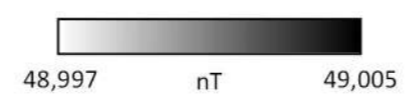
MSTL551 - Sunnica Energy Farm Reporting Zone A  
 Figure A13 - XY Trace Plot (Area 2)  
 30nT/cm at 1:1,500 @ A3  
 Copyright Magnitude Surveys Ltd 2020  
 Contains Ordnance Survey data © Crown Copyright and database right 2020



**magnitude**  
surveys

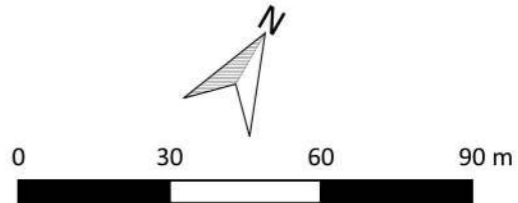
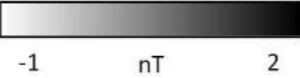


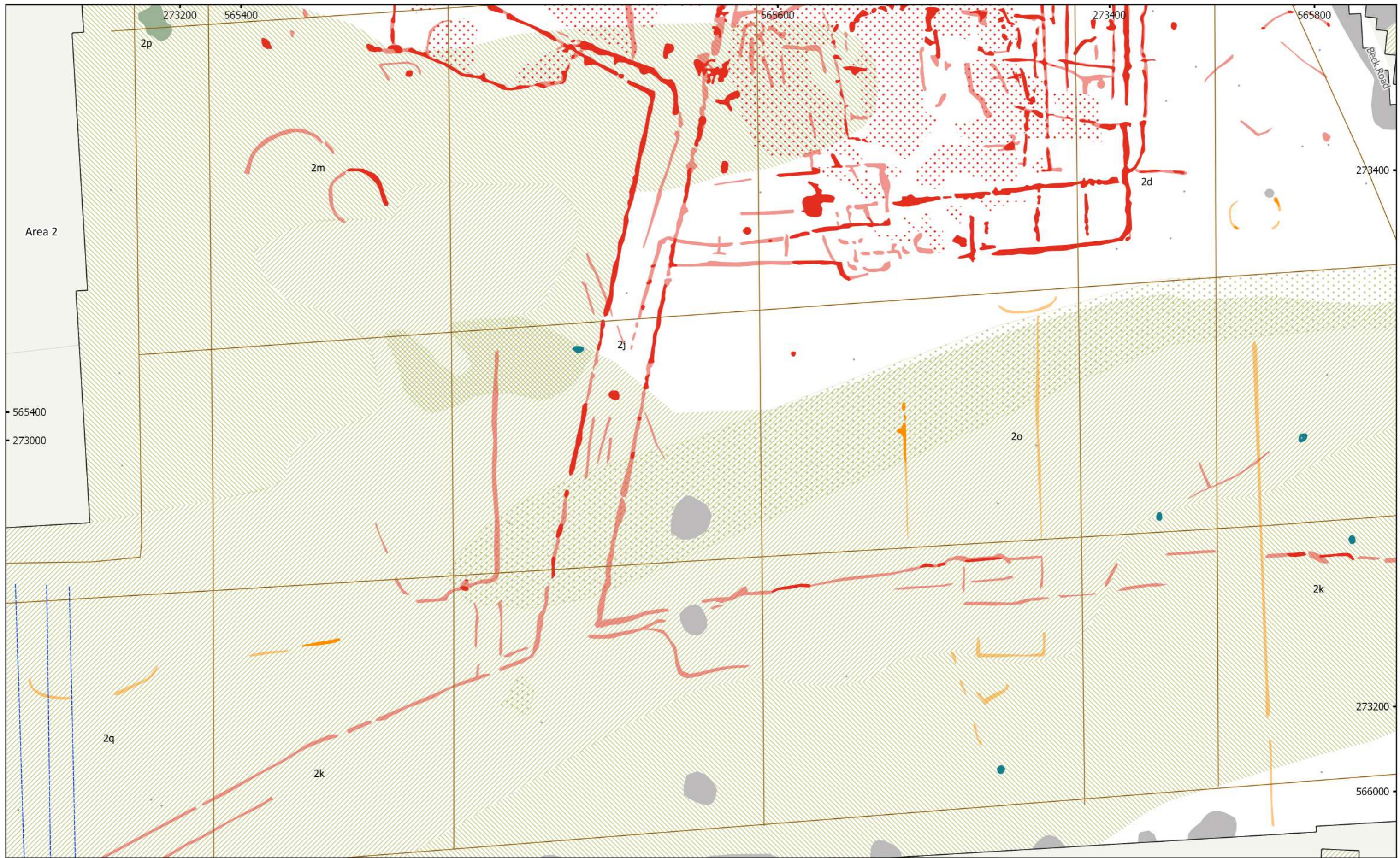
MSTL551 - Sunnica Energy Farm Reporting Zone A  
 Figure A14 - Magnetic Total Field (Area 2)  
 1:1,500 @ A3  
 Copyright Magnitude Surveys Ltd 2020  
 Contains Ordnance Survey data © Crown Copyright and database right 2020





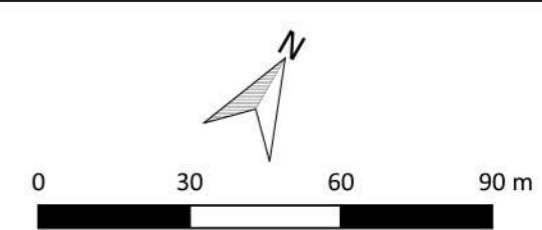
MSTL551 - Sunnica Energy Farm Reporting Zone A  
 Figure A15 - Magnetic Gradient (Area 2)  
 1:1,500 @ A3  
 Copyright Magnitude Surveys Ltd 2020  
 Contains Ordnance Survey data © Crown Copyright and database right 2020



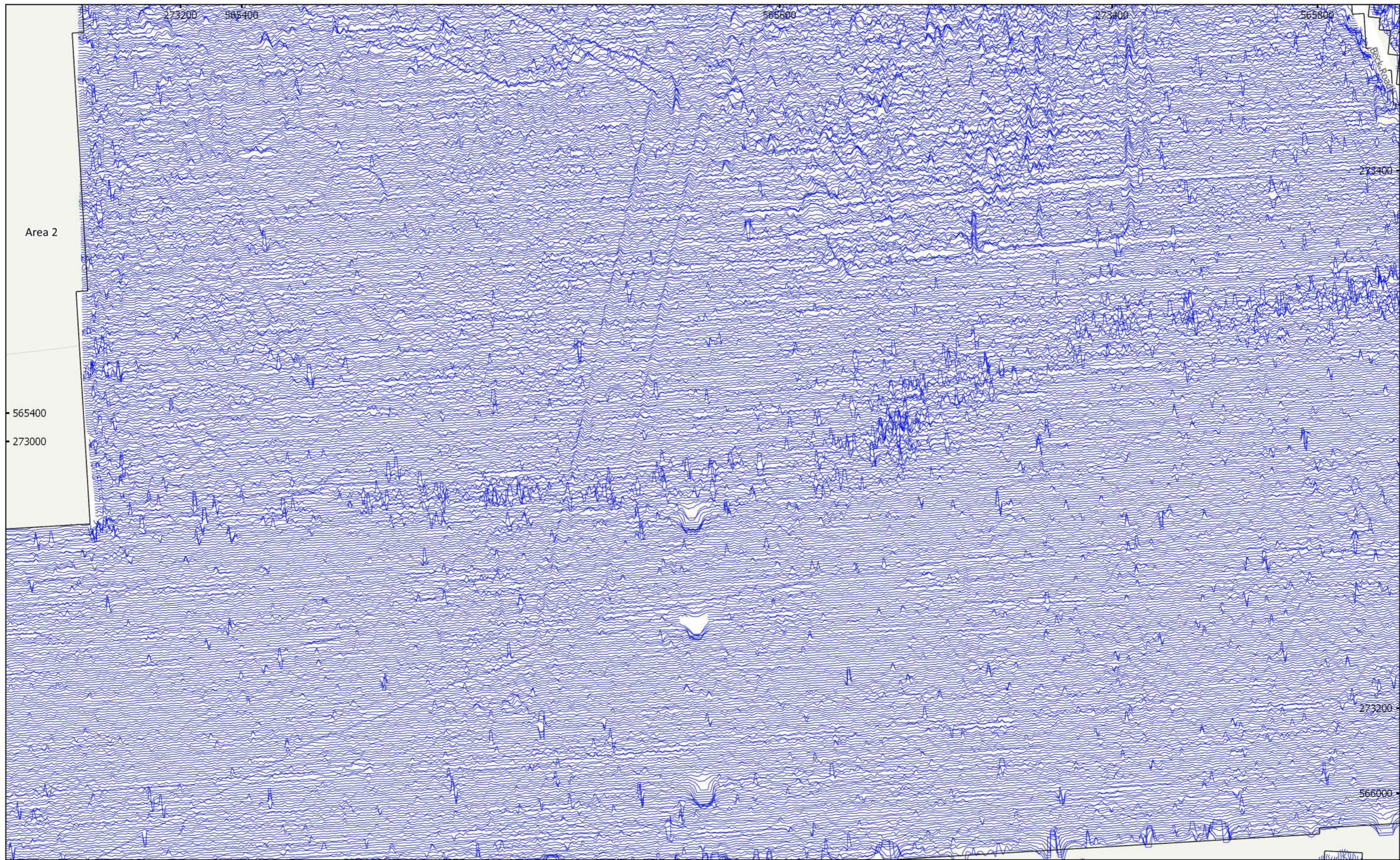


MSTL551 - Sunnica Energy Farm Reporting Zone A  
 Figure A16 - Magnetic Interpretation (Area 2)  
 1:1,500 @ A3  
 Copyright Magnitude Surveys Ltd 2020  
 Contains Ordnance Survey data © Crown Copyright and database right 2020

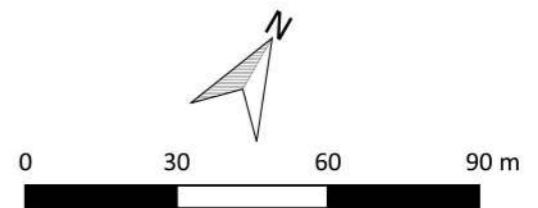
- |                               |                       |                  |
|-------------------------------|-----------------------|------------------|
| Archaeology Probable (Strong) | Extraction            | Natural (Infill) |
| Archaeology Probable (Weak)   | Undetermined (Strong) | Drain            |
| Archaeology Probable (Zone)   | Magnetic Disturbance  | Agriculture      |
| Archaeology Possible (Strong) | Natural (General)     | Ferrous (Spike)  |
| Archaeology Possible (Weak)   | Natural (Dissolution) |                  |






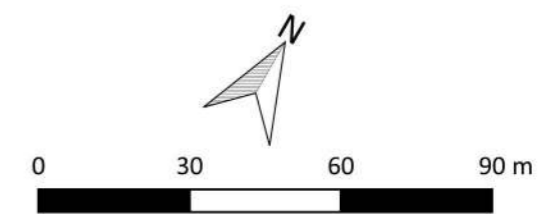
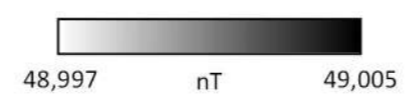


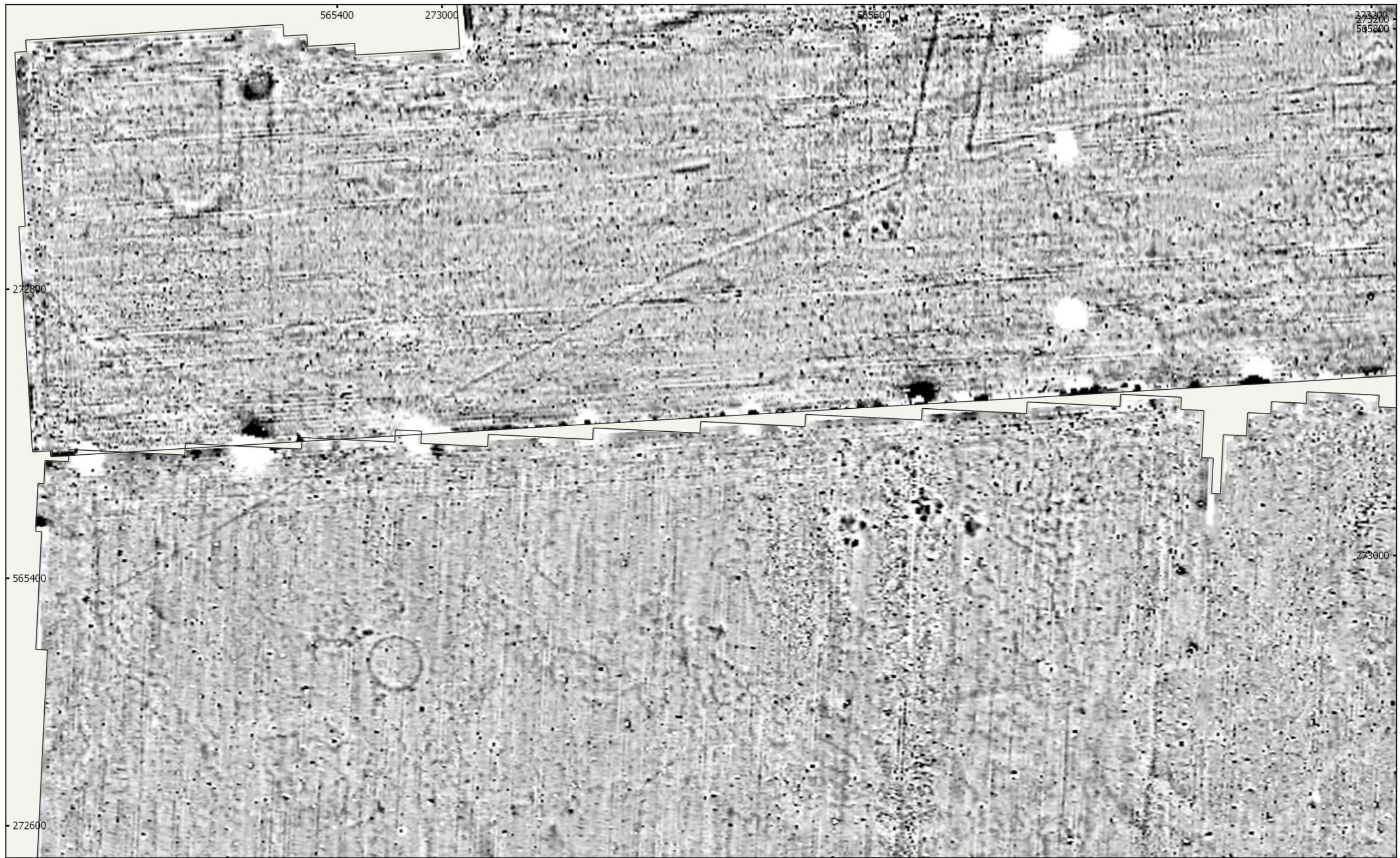
MSTL551 - Sunnica Energy Farm Reporting Zone A  
 Figure A17 - XY Trace Plot (Area 2)  
 30nT/cm at 1:1,500 @ A3  
 Copyright Magnitude Surveys Ltd 2020  
 Contains Ordnance Survey data © Crown Copyright and database right 2020



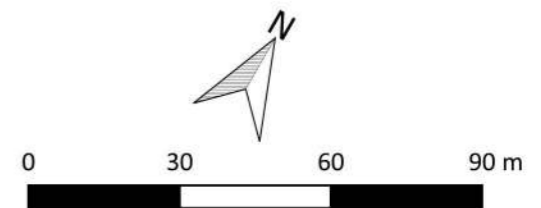
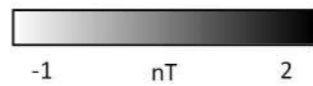


MSTL551 - Sunnica Energy Farm Reporting Zone A  
 Figure A18 - Magnetic Total Field (Areas 2 & 3)  
 1:1,500 @ A3  
 Copyright Magnitude Surveys Ltd 2020  
 Contains Ordnance Survey data © Crown Copyright and database right 2020

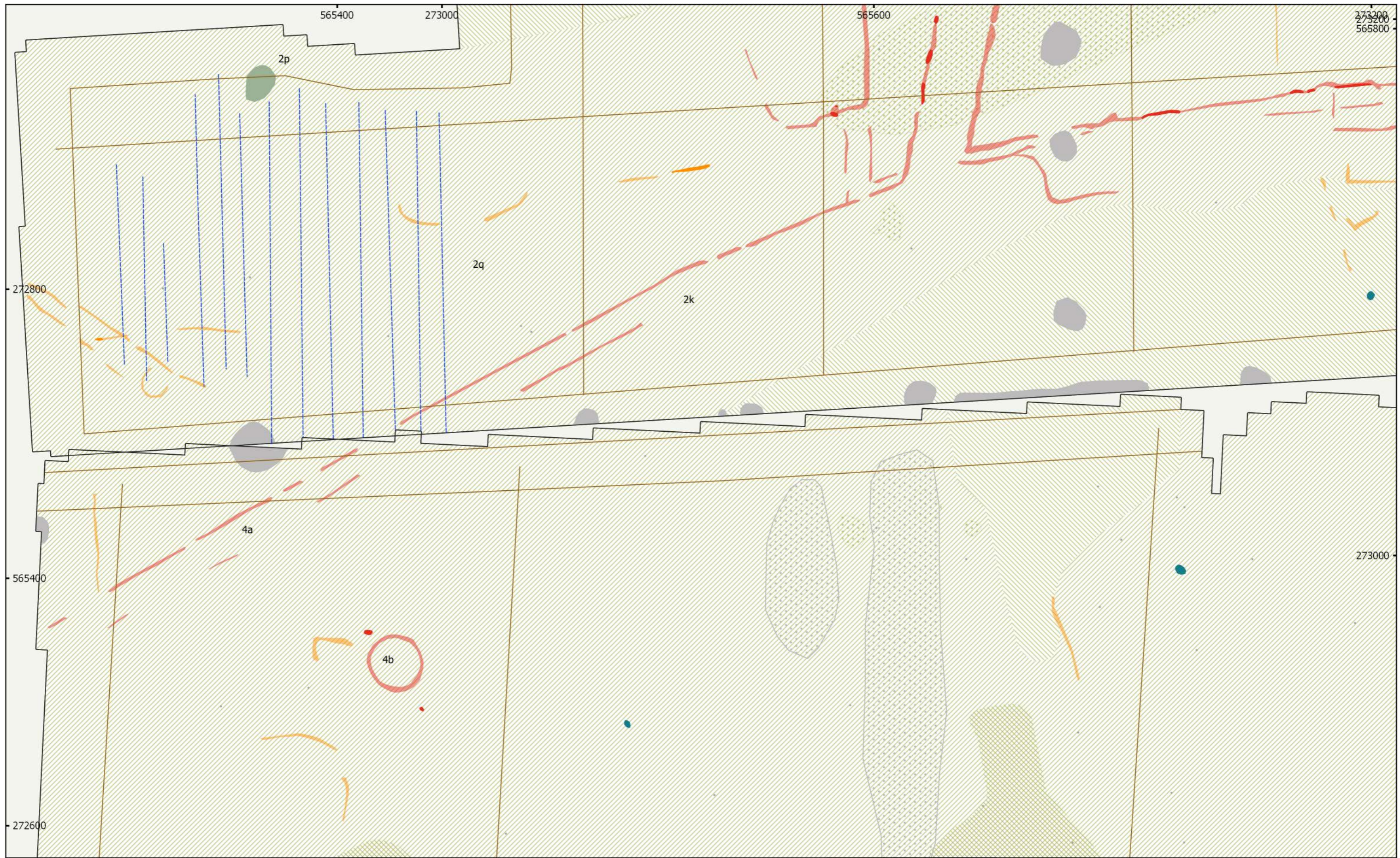




MSTL551 - Sunnica Energy Farm Reporting Zone A  
 Figure A19 - Magnetic Gradient (Areas 2 & 3)  
 1:1,500 @ A3  
 Copyright Magnitude Surveys Ltd 2020  
 Contains Ordnance Survey data © Crown Copyright and database right 2020

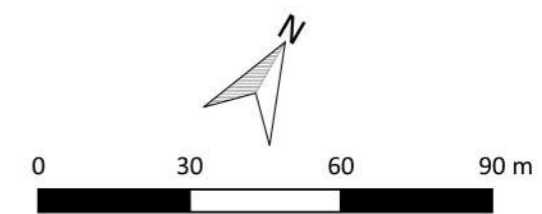



**magnitude**  
surveys



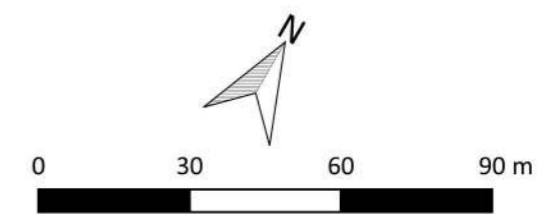
MSTL551 - Sunnica Energy Farm Reporting Zone A  
 Figure A20 - Magnetic Interpretation (Areas 2 & 3)  
 1:1,500 @ A3  
 Copyright Magnitude Surveys Ltd 2020  
 Contains Ordnance Survey data © Crown Copyright and database right 2020

- |                               |                         |                  |
|-------------------------------|-------------------------|------------------|
| Archaeology Probable (Strong) | Undetermined (Strong)   | Natural (Infill) |
| Archaeology Probable (Weak)   | Ferrous/Debris (Spread) | Drain            |
| Archaeology Possible (Strong) | Magnetic Disturbance    | Agriculture      |
| Archaeology Possible (Weak)   | Natural (General)       | Ferrous (Spike)  |
| Extraction                    | Natural (Dissolution)   |                  |



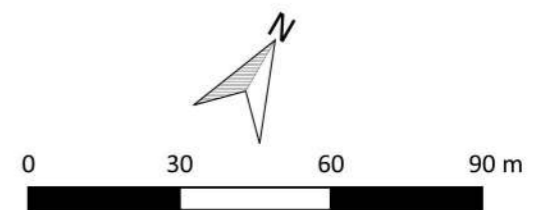
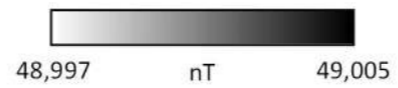


MSTL551 - Sunnica Energy Farm Reporting Zone A  
Figure A21 - XY Trace Plot (Areas 2 & 3)  
30nT/cm at 1:1,500 @ A3  
Copyright Magnitude Surveys Ltd 2020  
Contains Ordnance Survey data © Crown Copyright and database right 2020





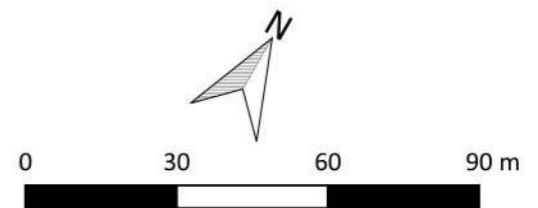
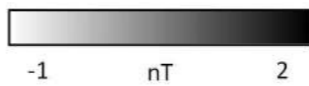
MSTL551 - Sunnica Energy Farm Reporting Zone A  
 Figure A22 - Magnetic Total Field (Area 1 & 2)  
 1:1,500 @ A3  
 Copyright Magnitude Surveys Ltd 2020  
 Contains Ordnance Survey data © Crown Copyright and database right 2020



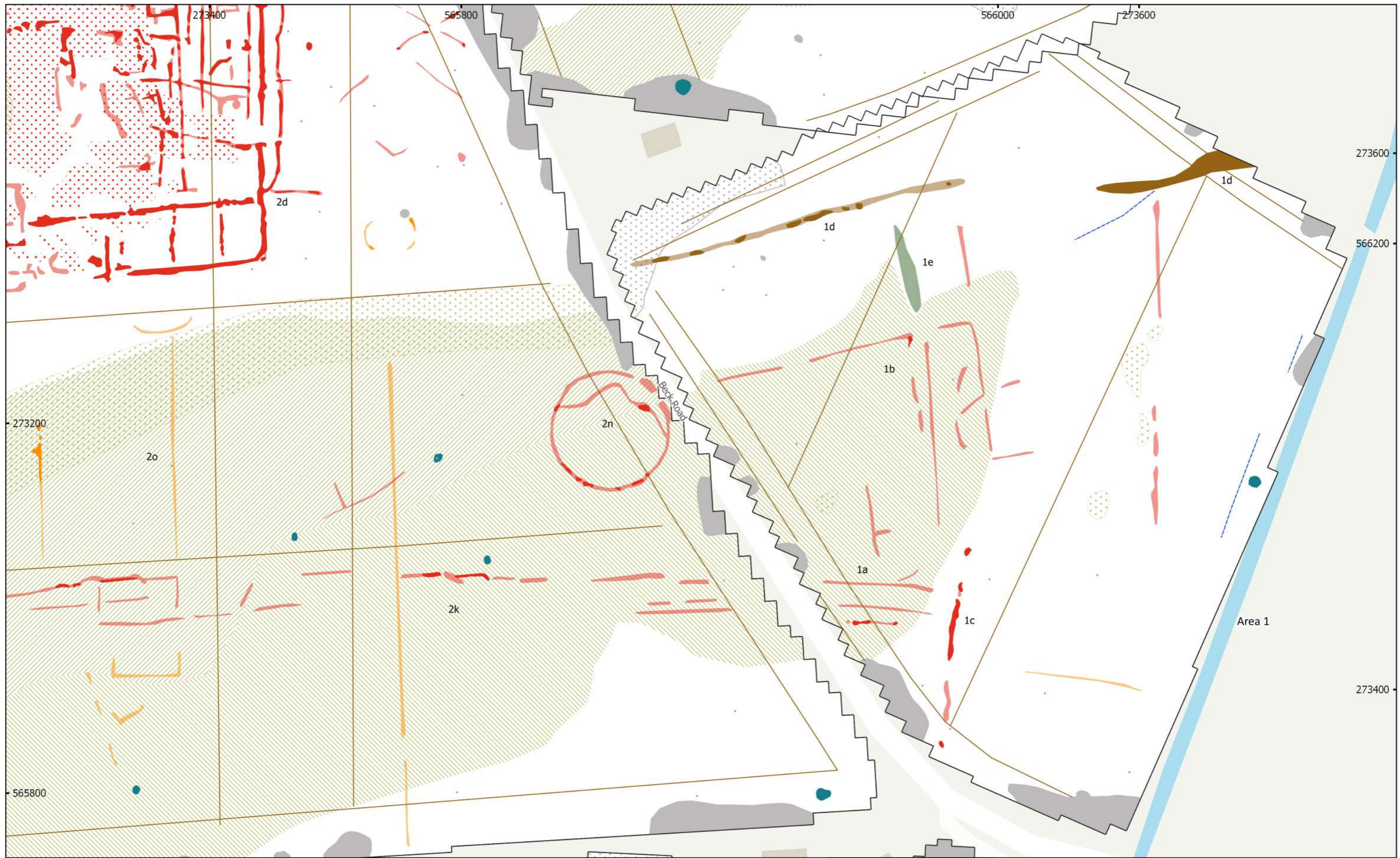
**magnitude**  
surveys



MSTL551 - Sunnica Energy Farm Reporting Zone A  
 Figure A23 - Magnetic Gradient (Area 1 & 2)  
 1:1,500 @ A3  
 Copyright Magnitude Surveys Ltd 2020  
 Contains Ordnance Survey data © Crown Copyright and database right 2020

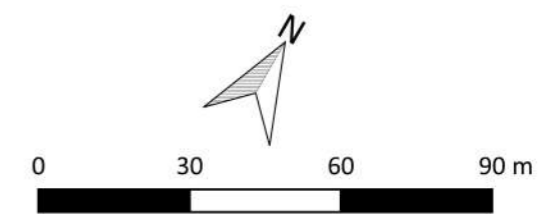


**magnitude**  
surveys




MSTL551 - Sunnica Energy Farm Reporting Zone A  
 Figure A24 - Magnetic Interpretation (Area 1 & 2)  
 1:1,500 @ A3  
 Copyright Magnitude Surveys Ltd 2020  
 Contains Ordnance Survey data © Crown Copyright and database right 2020

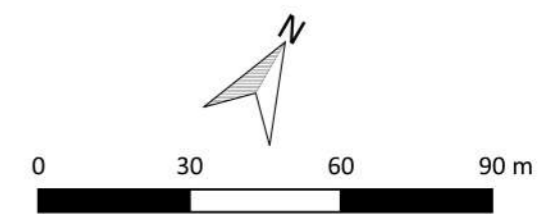
- |  |                               |  |                         |  |                       |
|--|-------------------------------|--|-------------------------|--|-----------------------|
|  | Archaeology Probable (Strong) |  | Agriculture (Weak)      |  | Natural (Dissolution) |
|  | Archaeology Probable (Weak)   |  | Extraction              |  | Natural (Infill)      |
|  | Archaeology Probable (Zone)   |  | Undetermined (Strong)   |  | Drain                 |
|  | Archaeology Possible (Strong) |  | Ferrous/Debris (Spread) |  | Agriculture           |
|  | Archaeology Possible (Weak)   |  | Magnetic Disturbance    |  | Ferrous (Spike)       |
|  | Agriculture (Strong)          |  | Natural (General)       |  |                       |

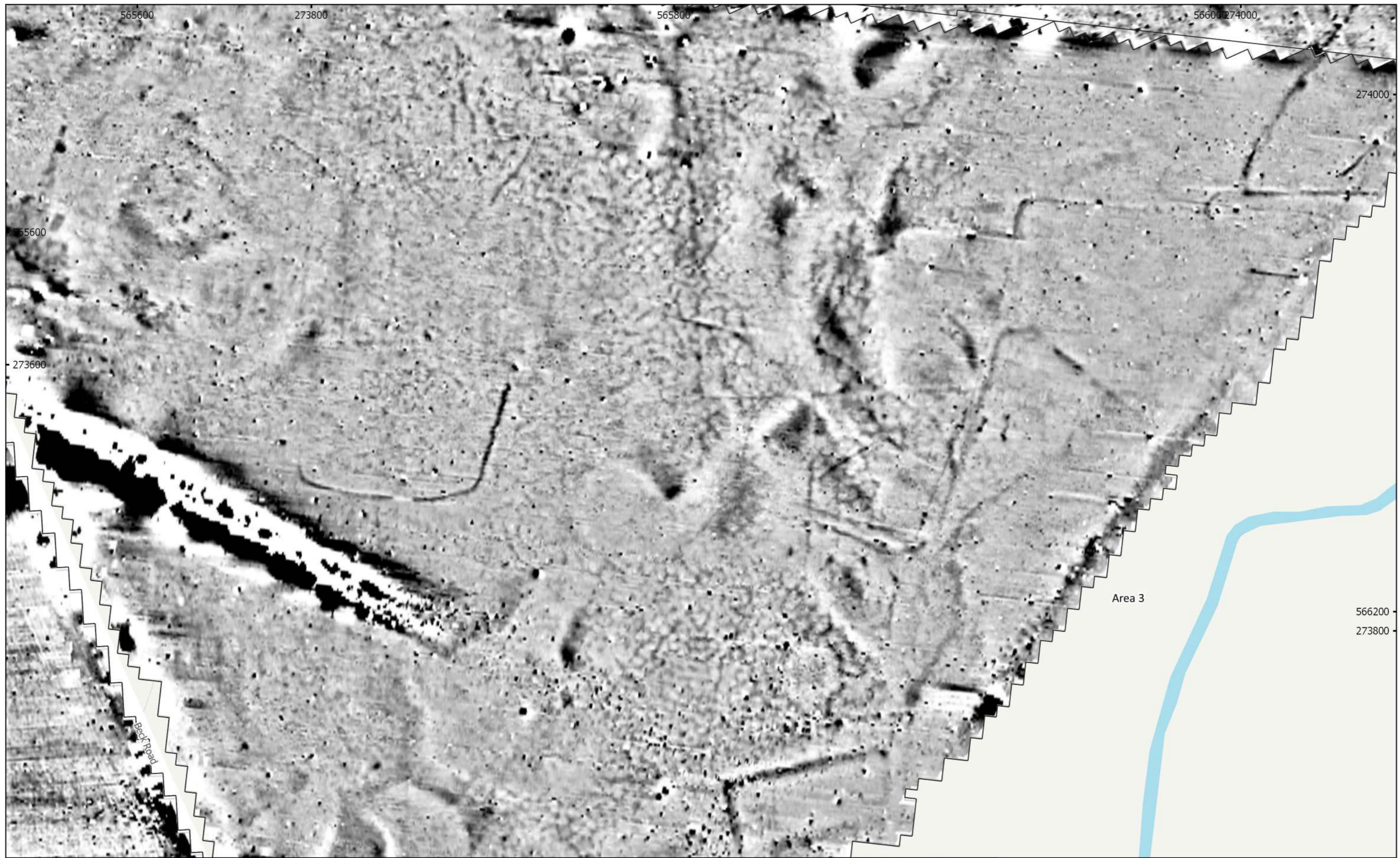




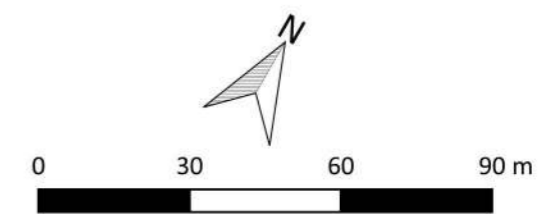
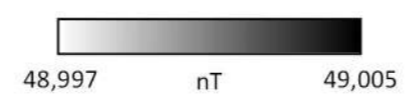


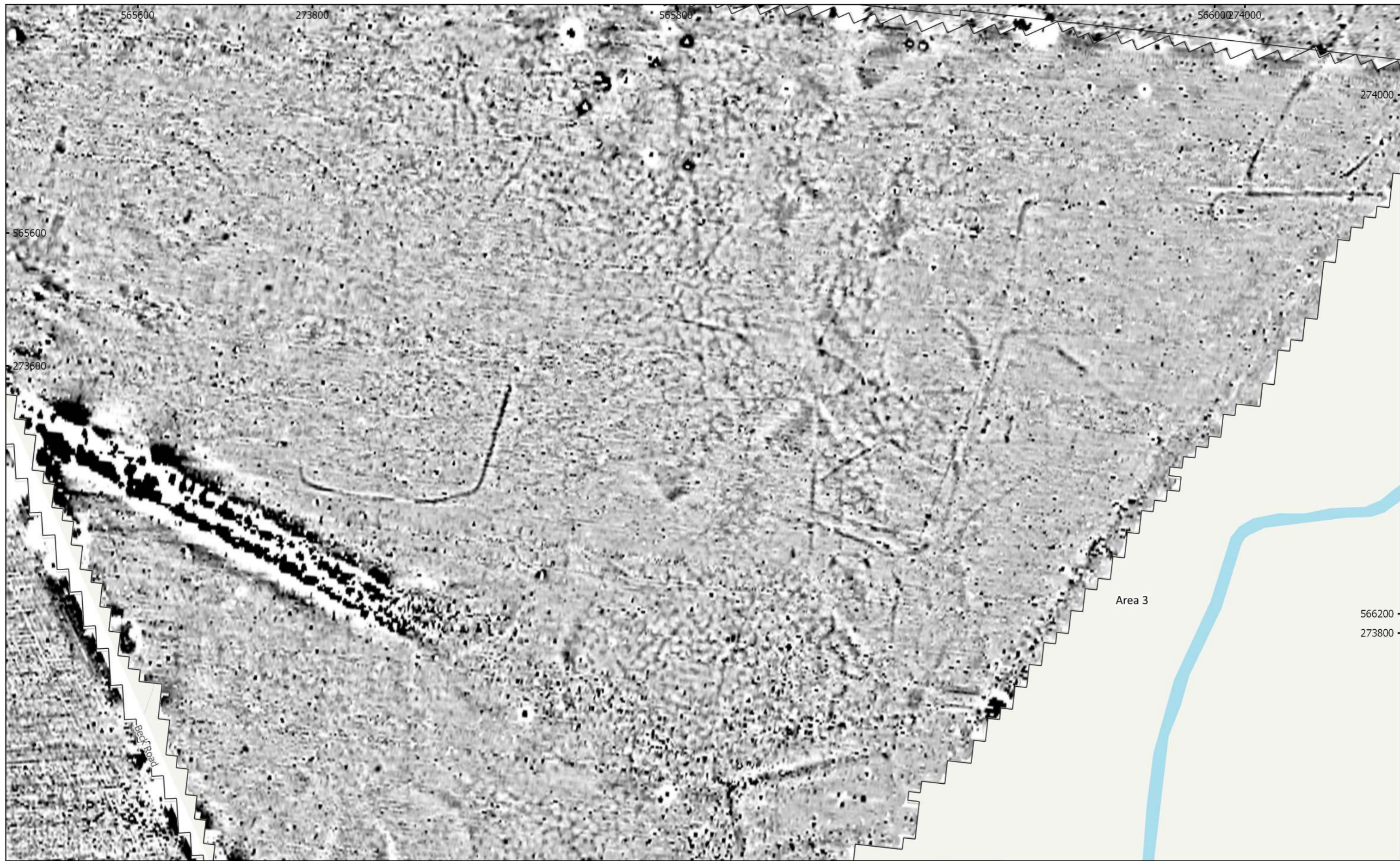
MSTL551 - Sunnica Energy Farm Reporting Zone A  
 Figure A25 - XY Trace Plot (Area 1 & 2)  
 30nT/cm at 1:1,500 @ A3  
 Copyright Magnitude Surveys Ltd 2020  
 Contains Ordnance Survey data © Crown Copyright and database right 2020



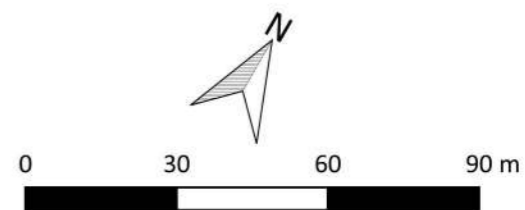
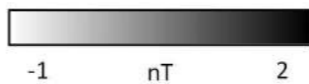


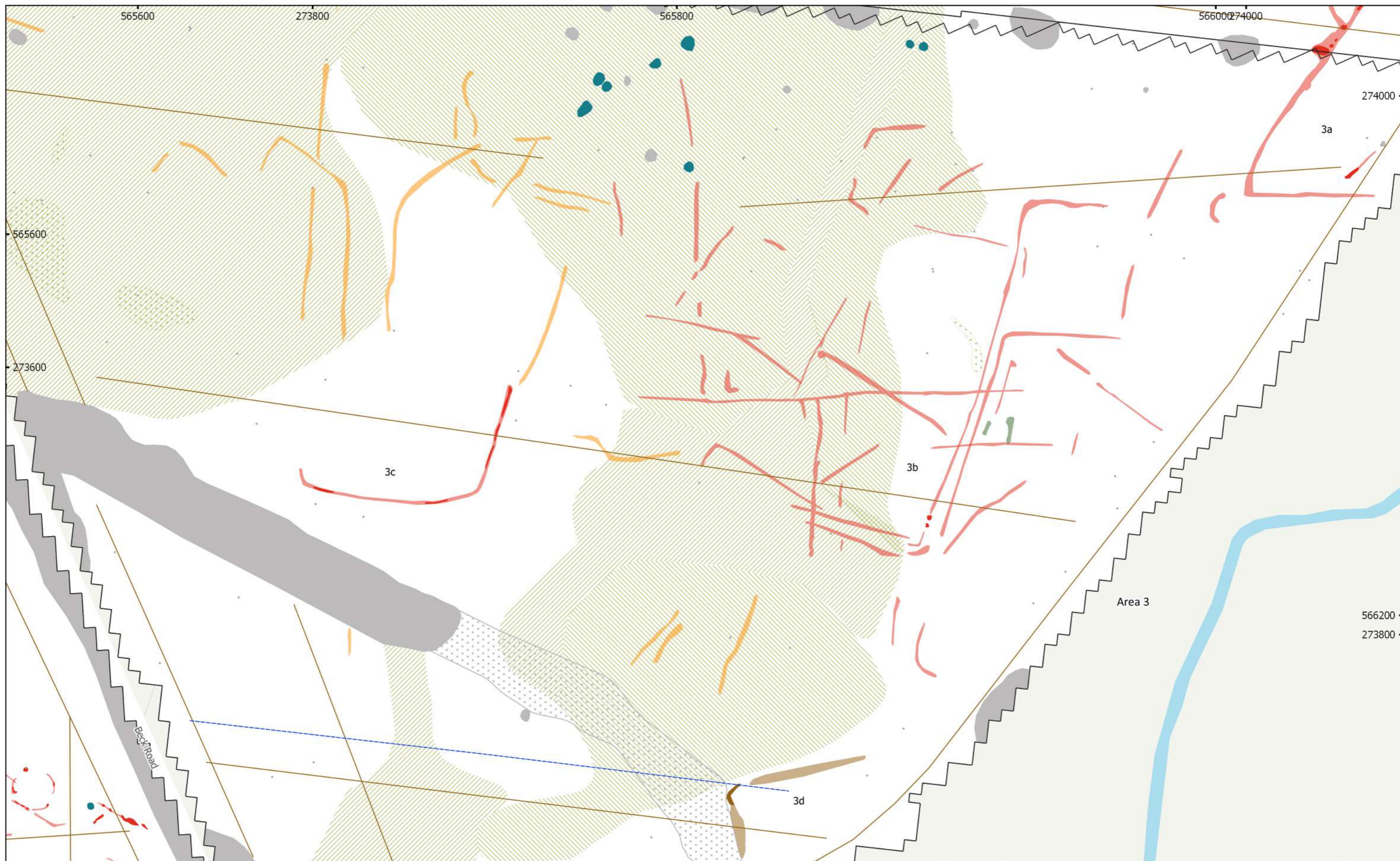
MSTL551 - Sunnica Energy Farm Reporting Zone A  
 Figure A26 - Magnetic Total Field (Area 3)  
 1:1,500 @ A3  
 Copyright Magnitude Surveys Ltd 2020  
 Contains Ordnance Survey data © Crown Copyright and database right 2020





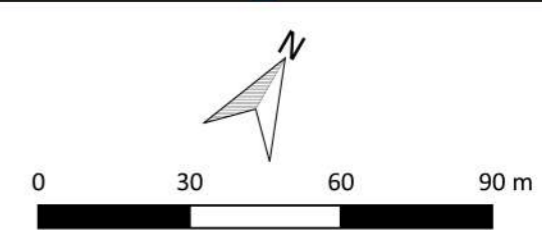
MSTL551 - Sunnica Energy Farm Reporting Zone A  
 Figure A27 - Magnetic Gradient (Area 3)  
 1:1,500 @ A3  
 Copyright Magnitude Surveys Ltd 2020  
 Contains Ordnance Survey data © Crown Copyright and database right 2020

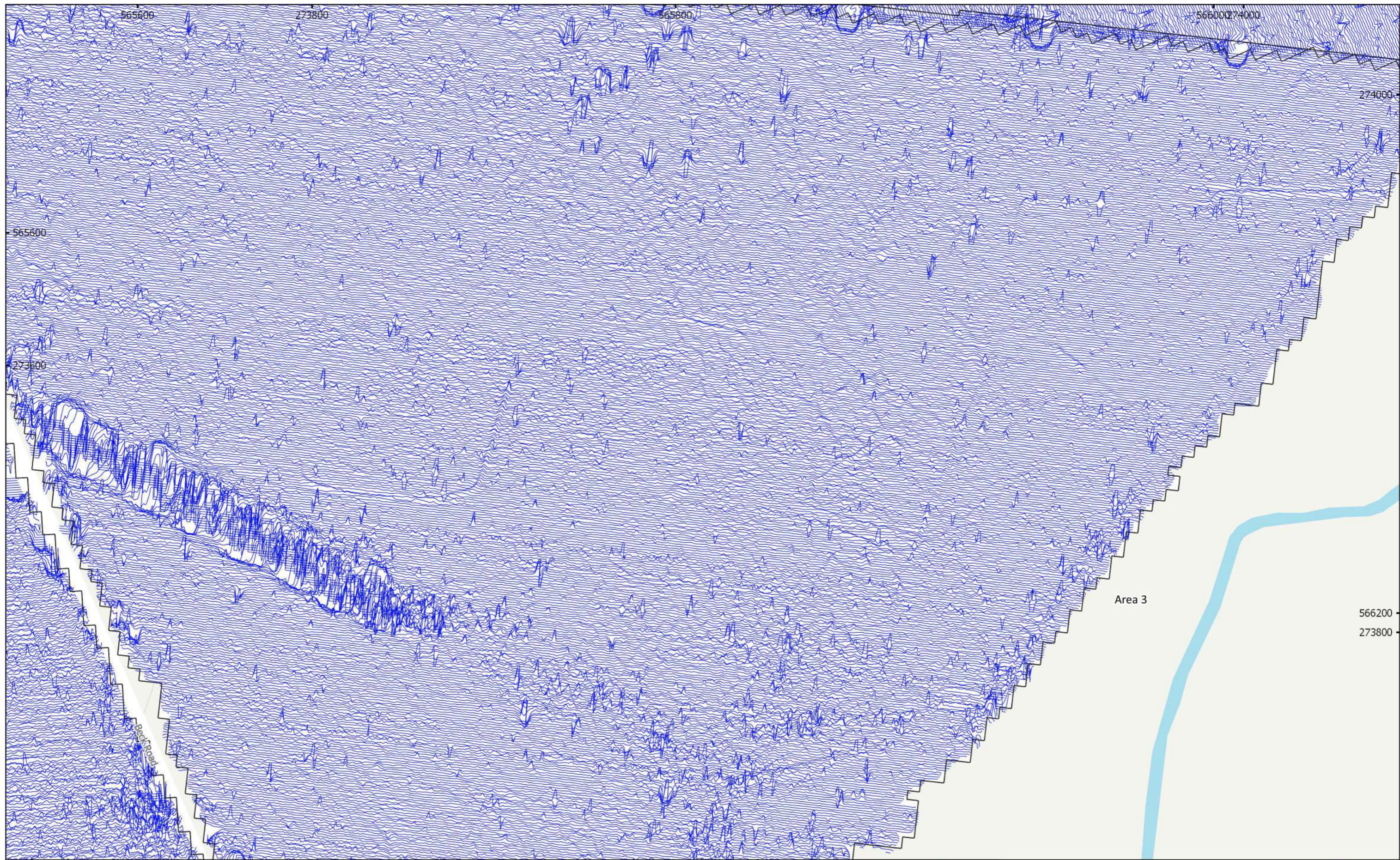




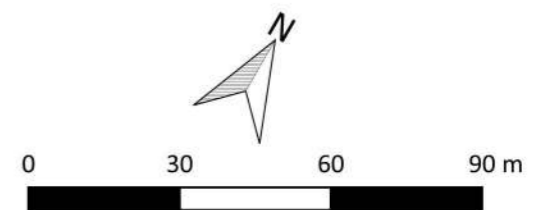
MSTL551 - Sunnica Energy Farm Reporting Zone A  
 Figure A28 - Magnetic Interpretation (Area 3)  
 1:1,500 @ A3  
 Copyright Magnitude Surveys Ltd 2020  
 Contains Ordnance Survey data © Crown Copyright and database right 2020

- |  |  |  |
|--|--|--|
| <span style="color: red;">■</span> Archaeology Probable (Strong)   | <span style="color: green;">■</span> Extraction  | <span style="background-color: #d3d3d3; border: 1px solid black;"> </span> Natural (Dissolution) |
| <span style="color: #ff69b4;">■</span> Archaeology Probable (Weak) | <span style="color: teal;">■</span> Undetermined (Strong)  | <span style="background-color: #d3d3d3; border: 1px solid black;"> </span> Natural (Infill)      |
| <span style="color: orange;">■</span> Archaeology Possible (Weak)  | <span style="background-color: #cccccc; border: 1px solid black;"> </span> Ferrous/Debris (Spread) | <span style="color: blue;">—</span> Drain  |
| <span style="color: brown;">■</span> Agriculture (Strong)          | <span style="background-color: #cccccc; border: 1px solid black;"> </span> Magnetic Disturbance    | <span style="color: blue;">—</span> Agriculture  |
| <span style="color: #8b4513;">■</span> Agriculture (Weak)          | <span style="background-color: #cccccc; border: 1px solid black;"> </span> Natural (General)       | <span style="color: black;">•</span> Ferrous (Spike)   |



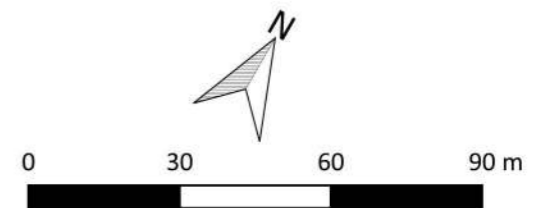
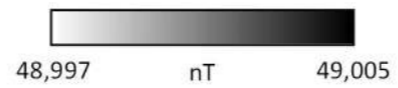


MSTL551 - Sunnica Energy Farm Reporting Zone A  
 Figure A29 - XY Trace Plot (Area 3)  
 30nT/cm at 1:1,500 @ A3  
 Copyright Magnitude Surveys Ltd 2020  
 Contains Ordnance Survey data © Crown Copyright and database right 2020

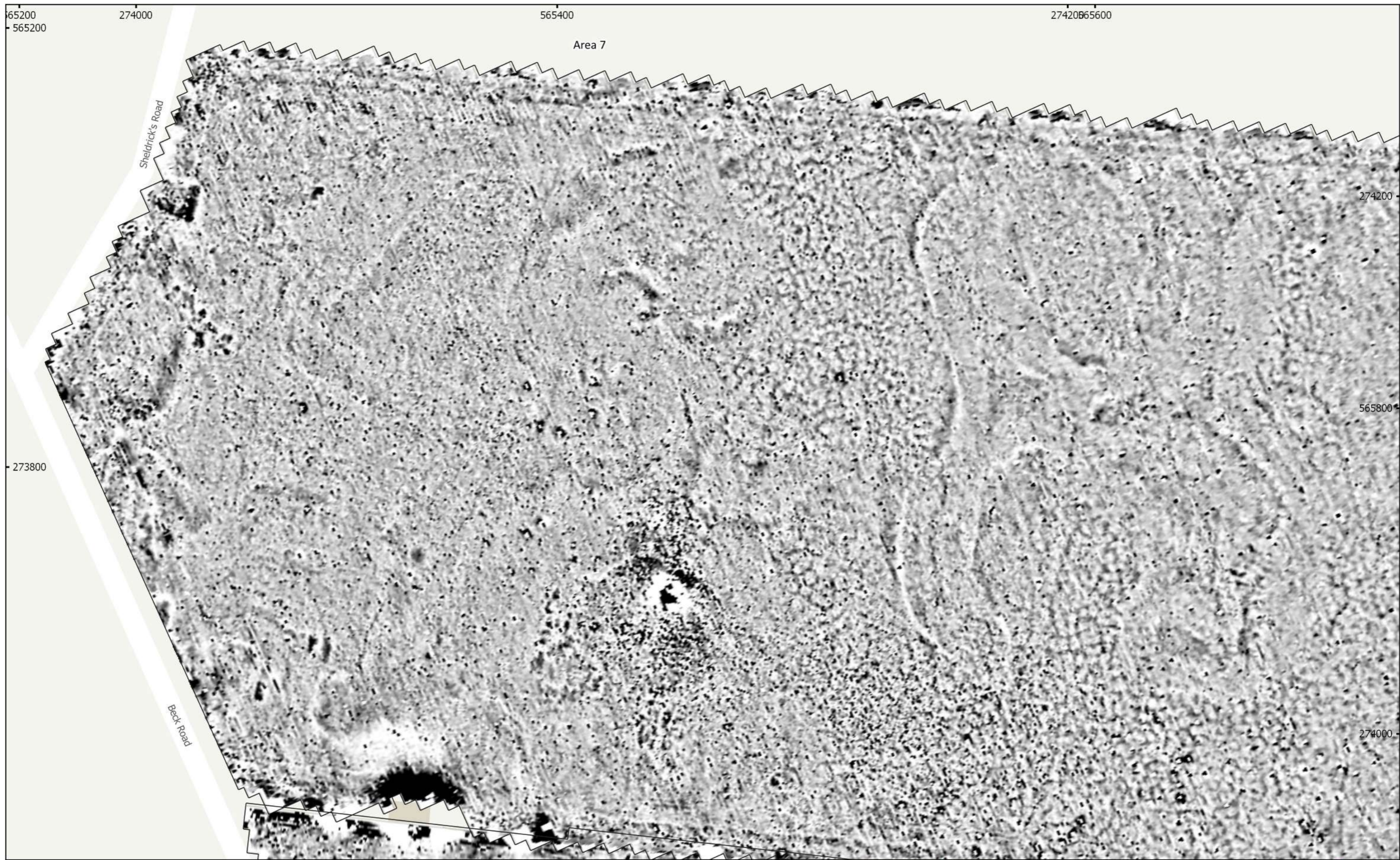




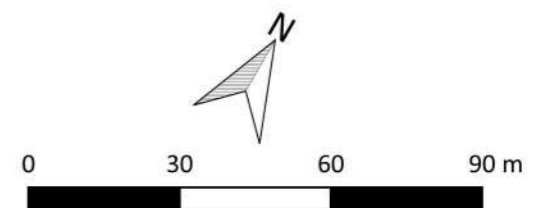
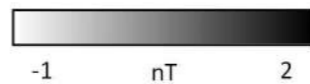
MSTL551 - Sunnica Energy Farm Reporting Zone A  
 Figure A30 - Magnetic Total Field (Area 7 West)  
 1:1,500 @ A3  
 Copyright Magnitude Surveys Ltd 2020  
 Contains Ordnance Survey data © Crown Copyright and database right 2020

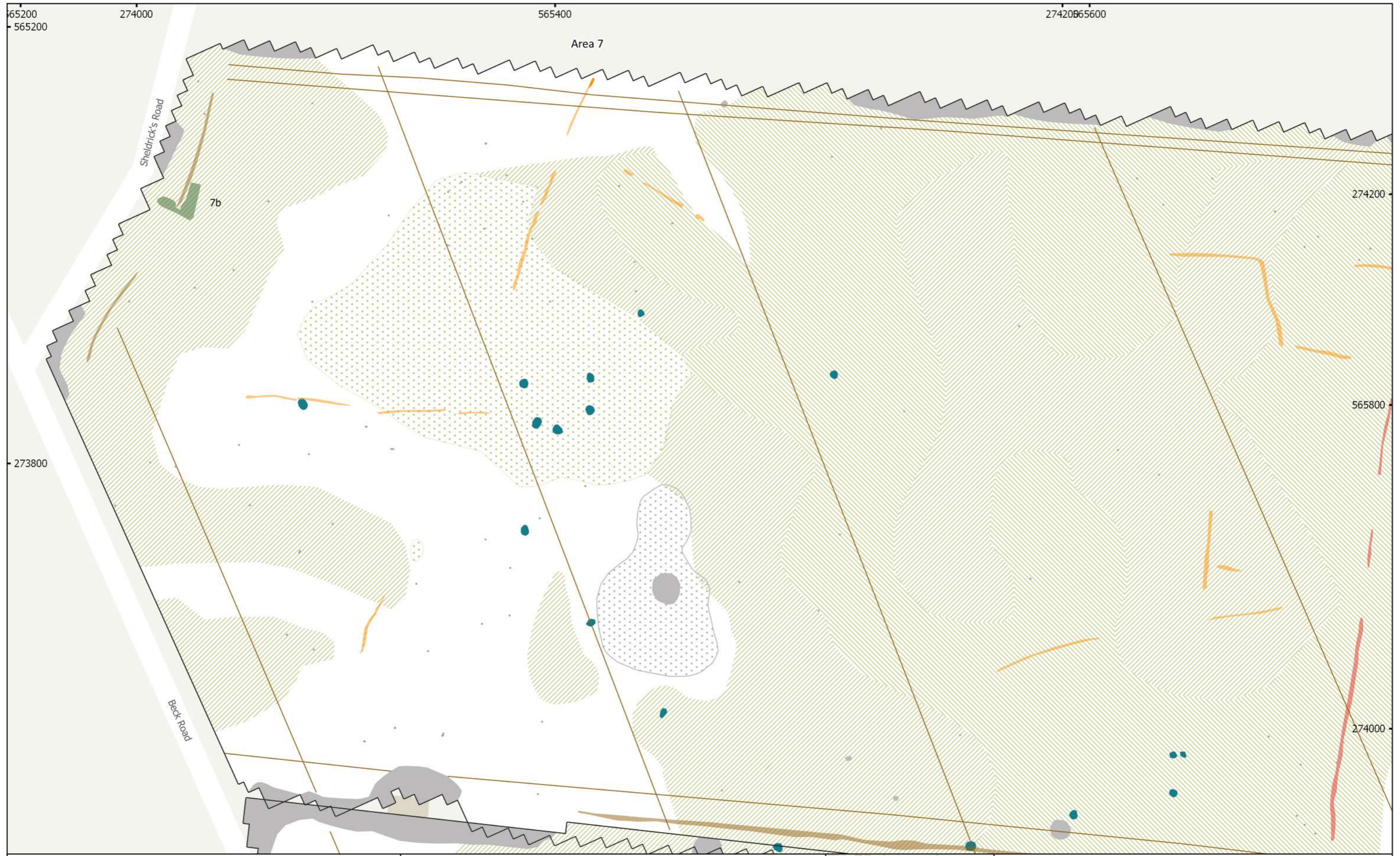


**magnitude**  
surveys



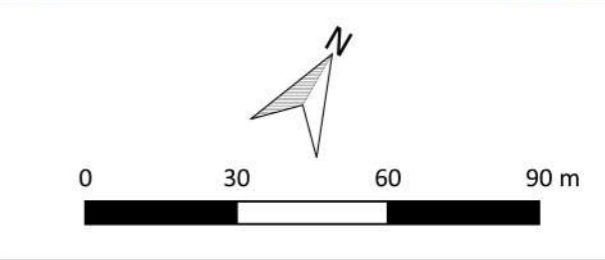
MSTL551 - Sunnica Energy Farm Reporting Zone A  
 Figure A31 - Magnetic Gradient (Area 7 West)  
 1:1,500 @ A3  
 Copyright Magnitude Surveys Ltd 2020  
 Contains Ordnance Survey data © Crown Copyright and database right 2020



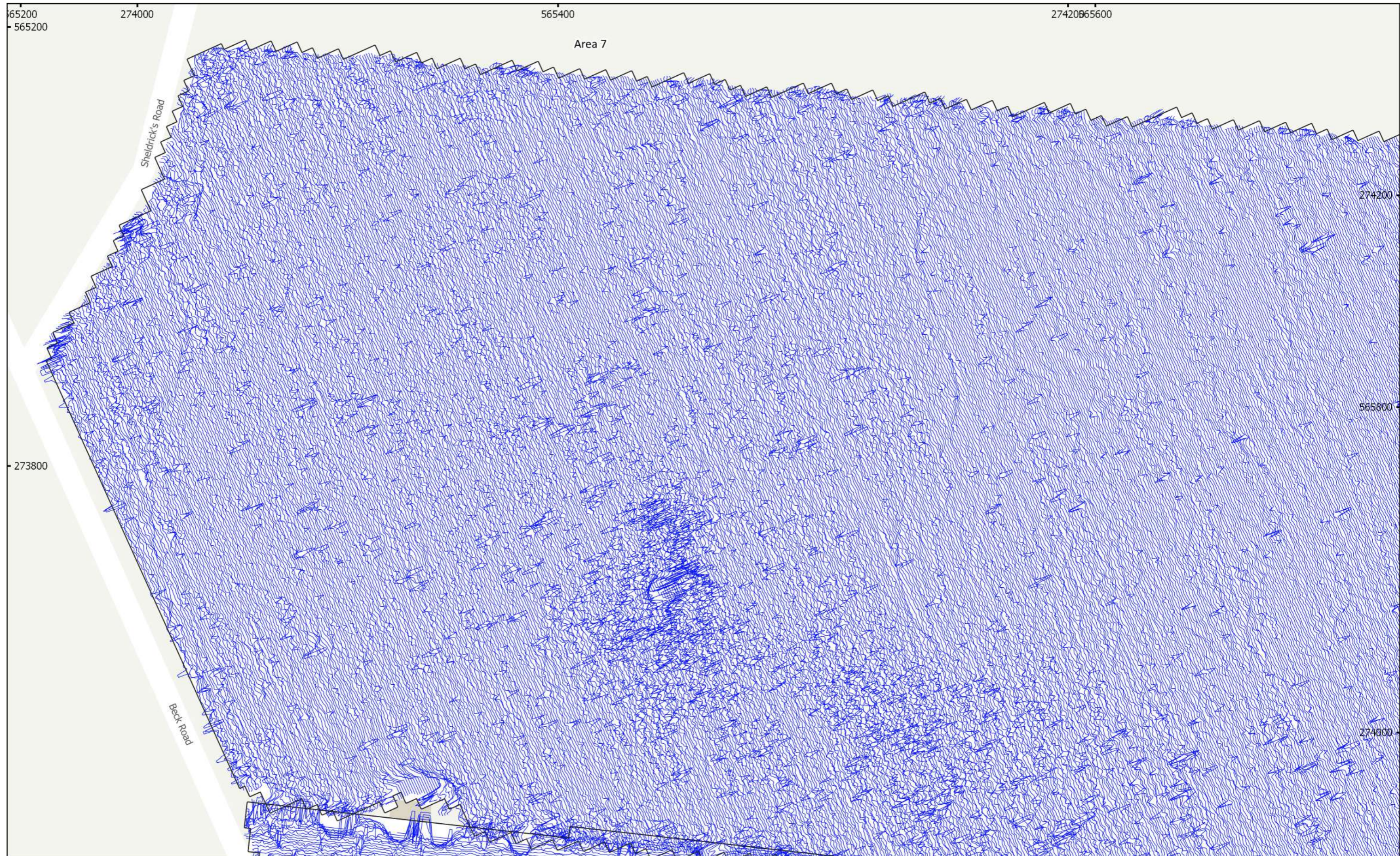


MSTL551 - Sunnica Energy Farm Reporting Zone A  
 Figure A32 - Magnetic Interpretation (Area 7 West)  
 1:1,500 @ A3  
 Copyright Magnitude Surveys Ltd 2020  
 Contains Ordnance Survey data © Crown Copyright and database right 2020

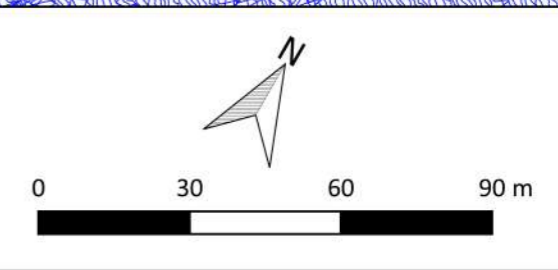
- |                               |                         |                       |
|-------------------------------|-------------------------|-----------------------|
| Archaeology Probable (Weak)   | Extraction              | Natural (Dissolution) |
| Archaeology Possible (Strong) | Undetermined (Strong)   | Natural (Infill)      |
| Archaeology Possible (Weak)   | Ferrous/Debris (Spread) | Agriculture           |
| Agriculture (Weak)            | Magnetic Disturbance    | Ferrous (Spike)       |
|                               | Natural (General)       |                       |





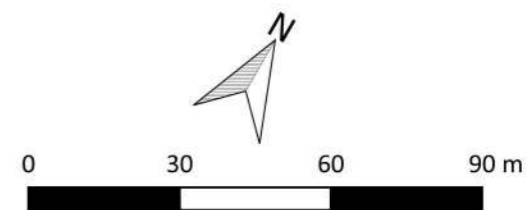
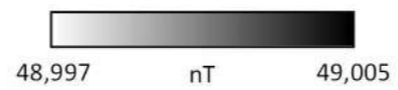


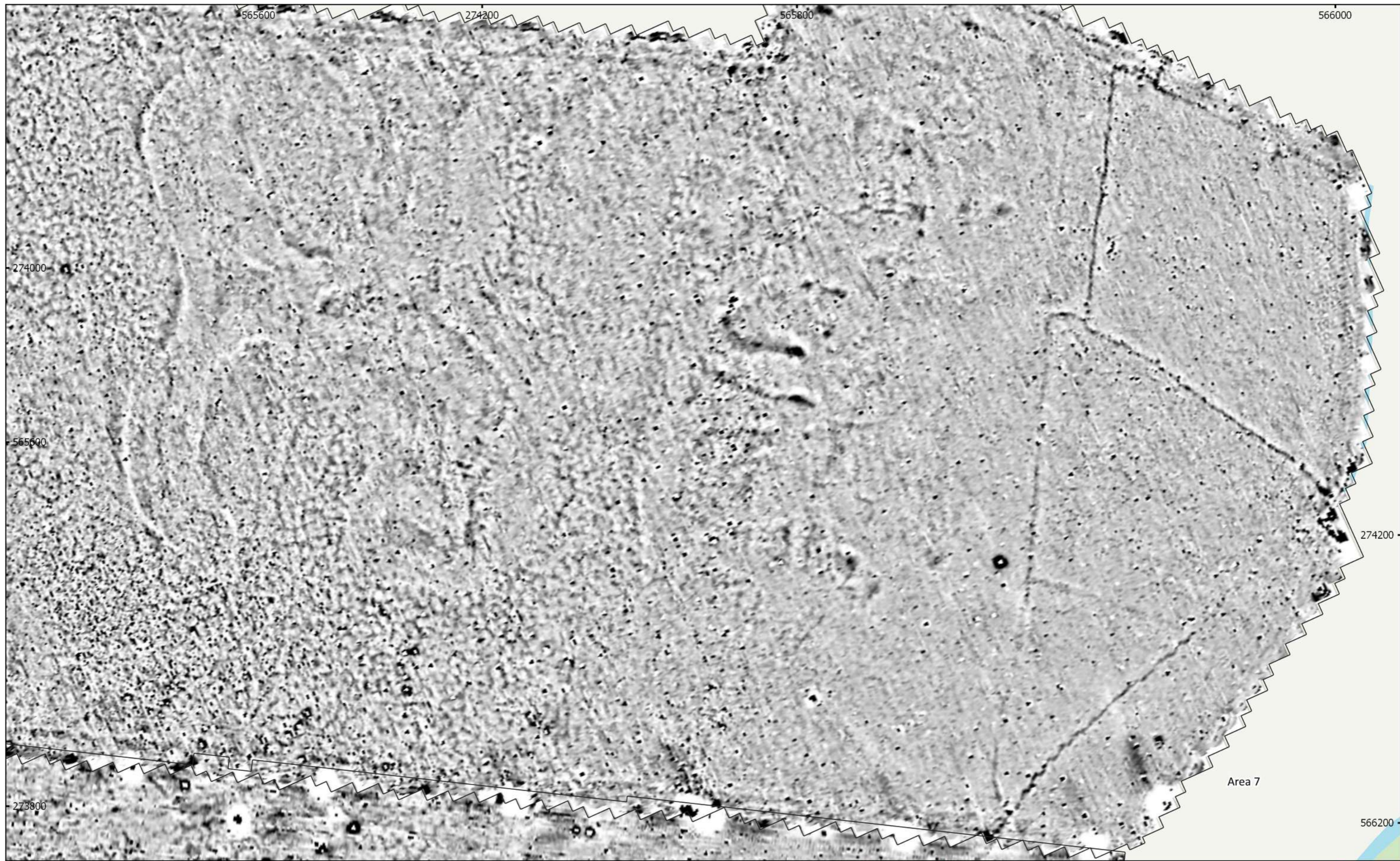
MSTL551 - Sunnica Energy Farm Reporting Zone A  
 Figure A33 - XY Trace Plot (Area 7 West)  
 30nT/cm at 1:1,500 @ A3  
 Copyright Magnitude Surveys Ltd 2020  
 Contains Ordnance Survey data © Crown Copyright and database right 2020



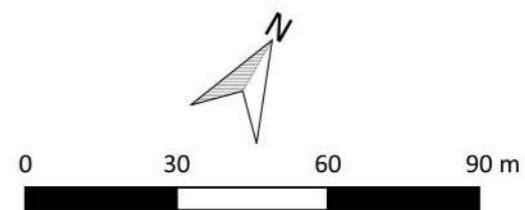
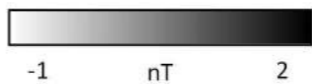


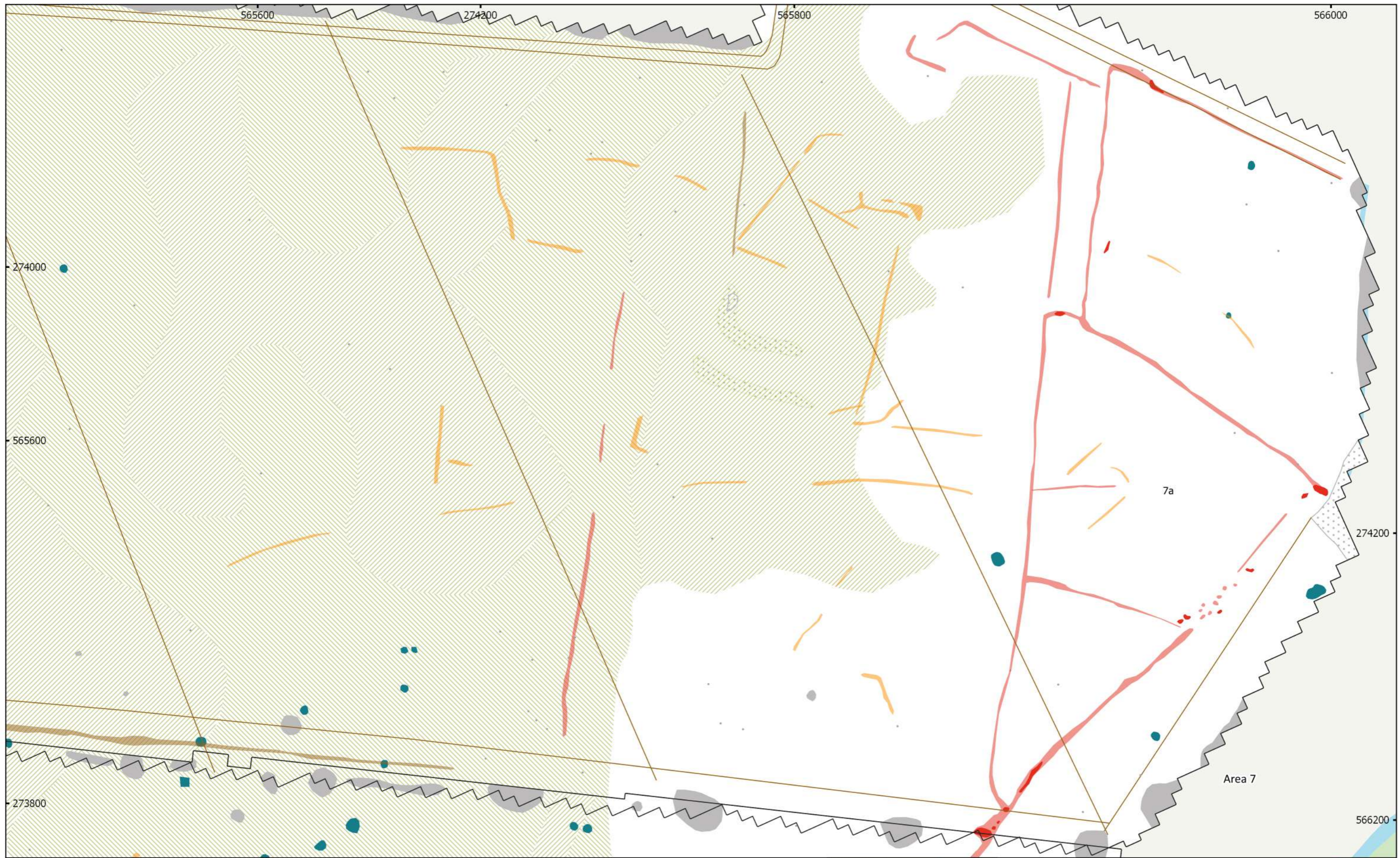
MSTL551 - Sunnica Energy Farm Reporting Zone A  
 Figure A34 - Magnetic Total Field (Area 7 East)  
 1:1,500 @ A3  
 Copyright Magnitude Surveys Ltd 2020  
 Contains Ordnance Survey data © Crown Copyright and database right 2020





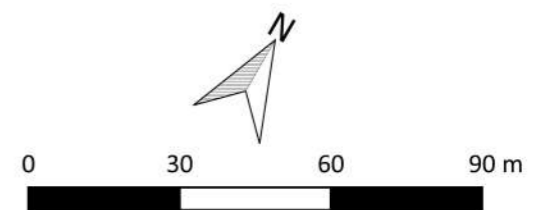
MSTL551 - Sunnica Energy Farm Reporting Zone A  
 Figure A35 - Magnetic Gradient (Area 7 East)  
 1:1,500 @ A3  
 Copyright Magnitude Surveys Ltd 2020  
 Contains Ordnance Survey data © Crown Copyright and database right 2020






MSTL551 - Sunnica Energy Farm Reporting Zone A  
 Figure A36 - Magnetic Interpretation (Area 7 East)  
 1:1,500 @ A3  
 Copyright Magnitude Surveys Ltd 2020  
 Contains Ordnance Survey data © Crown Copyright and database right 2020

- |                               |                         |                       |
|-------------------------------|-------------------------|-----------------------|
| Archaeology Probable (Strong) | Undetermined (Strong)   | Natural (Dissolution) |
| Archaeology Probable (Weak)   | Ferrous/Debris (Spread) | Natural (Infill)      |
| Archaeology Possible (Weak)   | Magnetic Disturbance    | Agriculture           |
| Agriculture (Weak)            | Natural (General)       | Ferrous (Spike)       |





MSTL551 - Sunnica Energy Farm Reporting Zone A  
 Figure A37 - XY Trace Plot (Area 7 East)  
 30nT/cm at 1:1,500 @ A3  
 Copyright Magnitude Surveys Ltd 2020  
 Contains Ordnance Survey data © Crown Copyright and database right 2020

